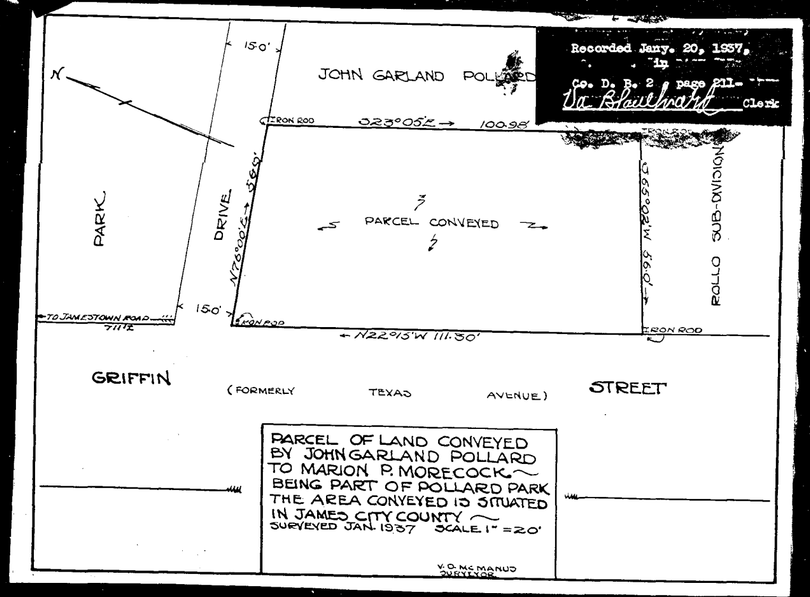
Recorded Jany. 20, 1937,
in
Co. D. B. 2 page 211-
Va Blanchard Clerk
JOHN GARLAND POLLARD
PARK
DRIVE
PARCEL CONVEYED
ROLLO SUB-DIVISION
TO JAMESTOWN ROAD
GRIFFIN
(FORMERLY TEXAS AVENUE)
STREET
PARCEL OF LAND CONVEYED BY JOHN GARLAND POLLARD TO MARION P. MORECOCK BEING PART OF POLLARD PARK THE AREA CONVEYED IS SITUATED IN JAMES CITY COUNTY
SURVEYED JAN. 1937 SCALE 1" = 20'
V.D. McMANUS SURVEYOR


E M Shausall
587°45'E 448.0
36 Pine
DWG
AREA 5 ACRES
N87°45'W 448.0
E M Shausall
PLAT SHOWING SURVEY OF THE HESTER WOODSON PROPERTY SITUATED IN JAMESTOWN DISTRICT JAMES CITY COUNTY SURVEYED IN ACCORDANCE WITH THE ORIGINAL SURVEY BY SYDNEY SMITH
SURVEYED JUNE 1936 SCALE 1" = 60'
Recorded 1-14-37-DB29, p204-5-Va Blanchard, Clerk

STONE HOUSE DIST. JAMES CITY CO. VIRGINIA NOV-7-1929.
PLAT OF THE
WILLIAM LEE TRACT
OWNED BY
F-W-DARLING AND G-S-LEE
CONTAINING 130-00 ACRES.
Recorded March 1, 1937,
in
Co. D. B. 29, page 239-
Va Blanchard Clerk
7-6
YORK
RIVER

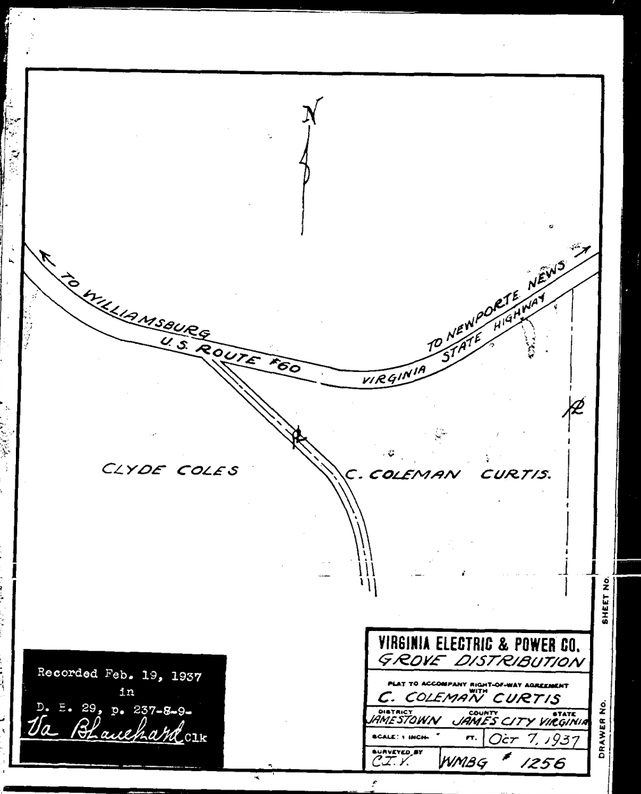
TO WILLIAMSBURG
U.S. ROUTE #60
TO NEWPORTE NEWS
VIRGINIA STATE HIGHWAY
CLYDE COLES
C. COLEMAN CURTIS.
Recorded Feb. 19, 1937
in
D. B. 29, p. 237-8-9-
Va Blanchard Clk
VIRGINIA ELECTRIC & POWER CO.
GROVE DISTRIBUTION
PLAT TO ACCOMPANY RIGHT-OF-WAY AGREEMENT WITH
C. COLEMAN CURTIS
DISTRICT JAMESTOWN
COUNTY JAMES CITY
STATE VIRGINIA
SCALE: 1 INCH
FT.
Oct 7, 1937
SURVEYED BY C.I.V.
WMBG # 1256


JAMESTOWN ROAD-VA. HWY-#34
OLD JAMESTOWN ROAD
W. T. HODGES
E.G. SWEM
J.E. PATE
A.P. WAGNER
R.C. YOUNG
STREET
E.R. COOLEY
DR. HENDERSON
M.C. BURNS
C.F. MARSH
TAYLOR
SOUTHWORTH
BURNS
RAYMOND L. TAYLOR
ROY ARSH
Recorded Feb. 19, 1937
in
D. B. 29, p. 236-7-
Va Blanchard Clk
VIRGINIA ELECTRIC & POWER CO.
WILLIAMSBURG DISTRIBUTION
TRANSMISSION LINE
PLAT TO ACCOMPANY RIGHT-OF-WAY AGREEMENT WITH
AS SHOWN
DISTRICT JAMESTOWN
COUNTY JAMES CITY
STATE VIRGINIA
SCALE: 1 INCH
FT.
NOV. 7, 1935.
SURVEYED BY EBH
WMBG-# 1165