

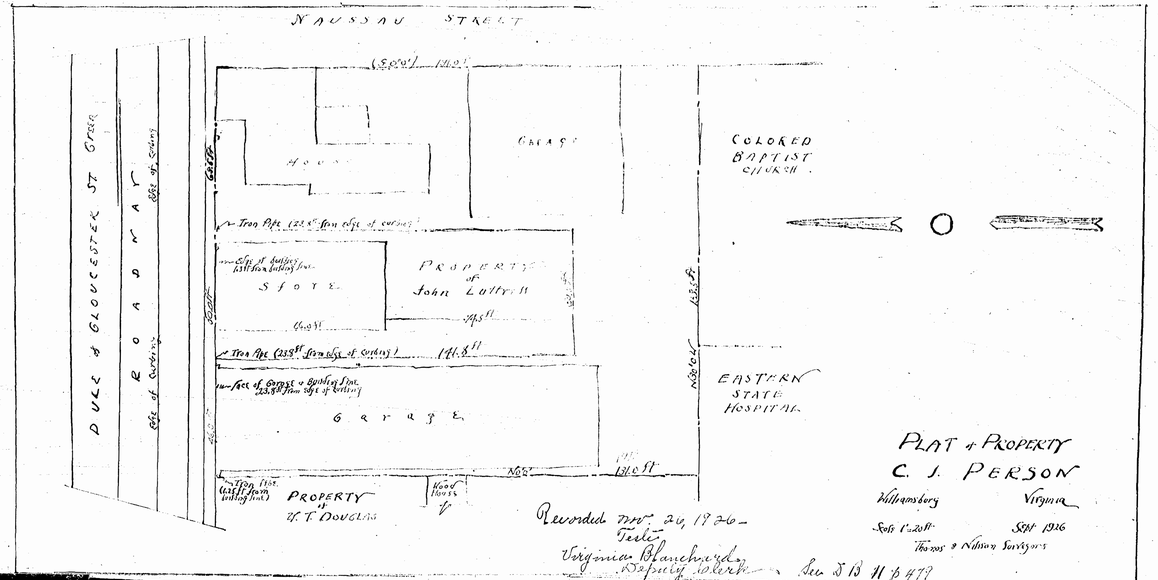
NAUSSAU STREET
DULL & GLOUCESTER ST CREEK
ROADWAY
CHURCH
HOUSE
COLORED BAPTIST CHURCH
PROPERTY of John Luttrell
STORE
GARAGE
PROPERTY of W. T. DOUGLAS
EASTERN STATE HOSPITAL
PLAT of PROPERTY
C. J. PERSON
Williamsburg Virginia
Sept 1st 1926
Sept 1926
Thos. J. Nelson Surveyor
Recorded Nov 24, 1926 -
Teste
Virginia Blanchard
Deputy Clerk
See D.B. 11 p 477

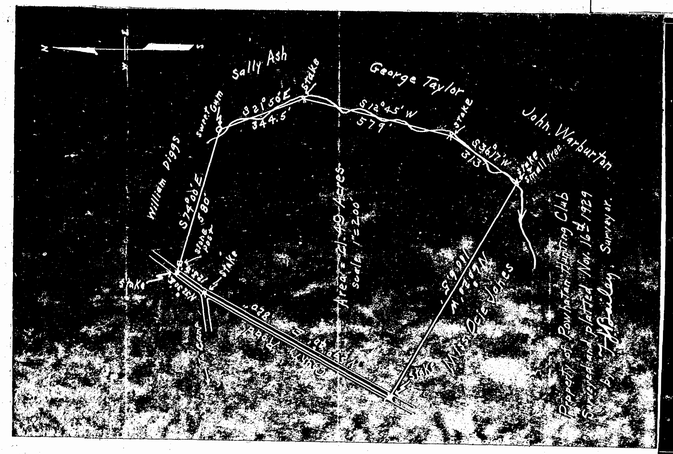
Sally Ash
George Taylor
John Warburton
William Piggs
Area 21.49 Acres
Scale 1" = 200'
Surveyed & platted 10th. 16th 1929
Surveyor.

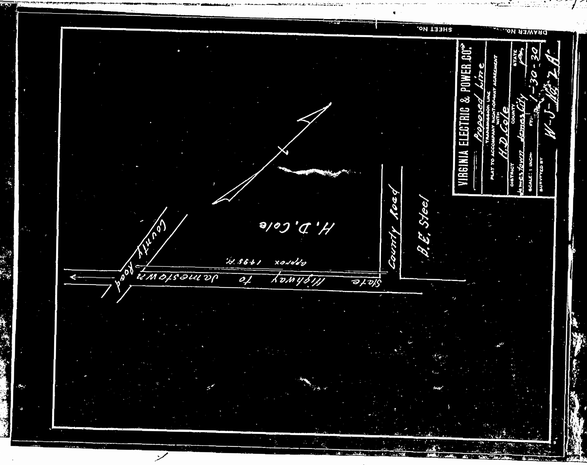
VIRGINIA ELECTRIC & POWER CO.
Proposed Line
H.D. Cole
State Highway to Jamestown
County Road
R.E. Steel

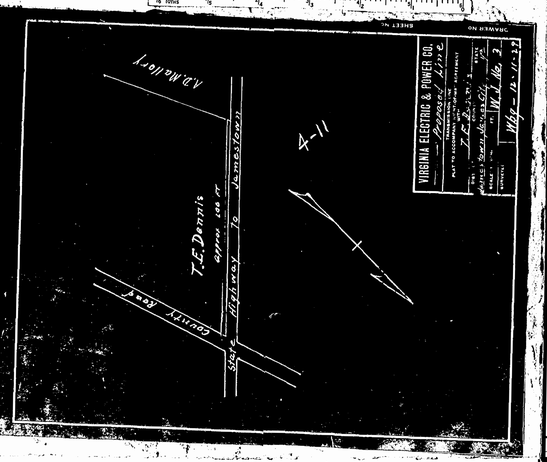
VIRGINIA ELECTRIC & POWER CO.
Proposed Line
A.D. McIlwee
T.E. Dennis
4-11
County Road
State Highway to Jamestown

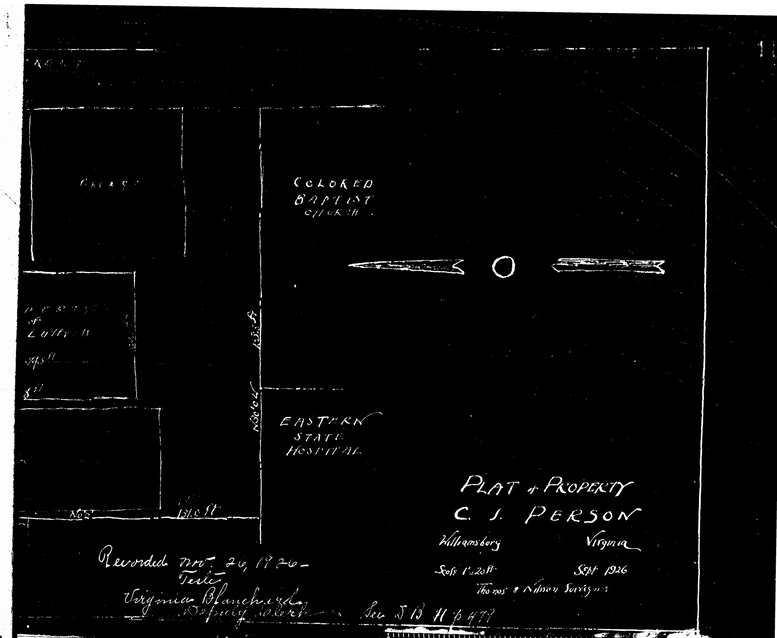
CHURCH
COLORED BAPTIST CHURCH
EASTERN STATE HOSPITAL
PLAT of PROPERTY
C. J. PERSON
Williamsburg Virginia
Sept 1st 1926
Sept 1926
Thos. J. Nelson Surveyor
Recorded Nov 24, 1926 -
Teste
Virginia Blanchard
Deputy Clerk
See D.B. 11 p 477

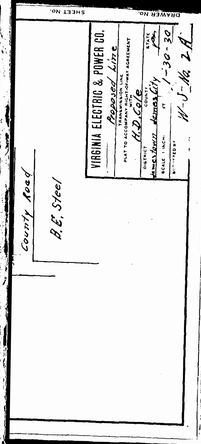
VIRGINIA ELECTRIC & POWER CO.
Proposed Line
H.D. Cole
County Road
R.E. Steel

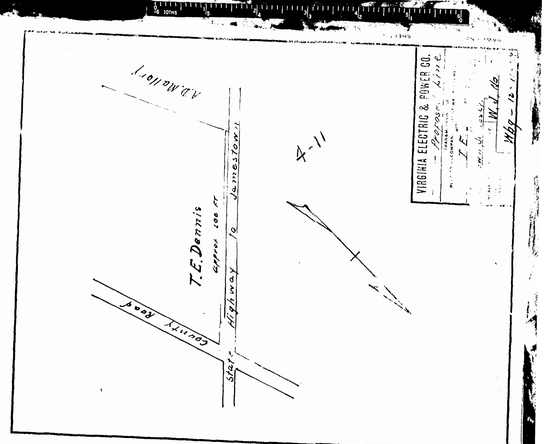
VIRGINIA ELECTRIC & POWER CO.
Proposed Line
A.D. McIlwee
T.E. Dennis
4-11
County Road
State Highway to Jamestown