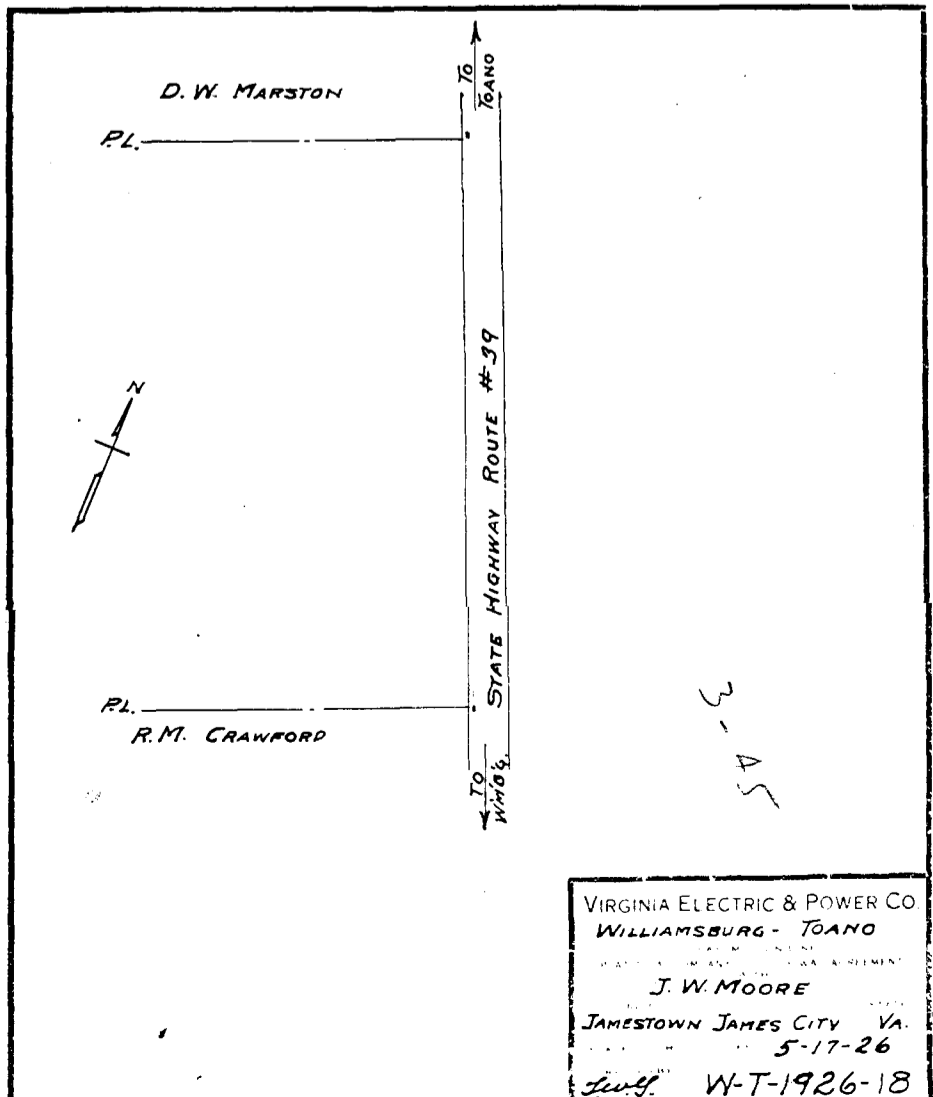

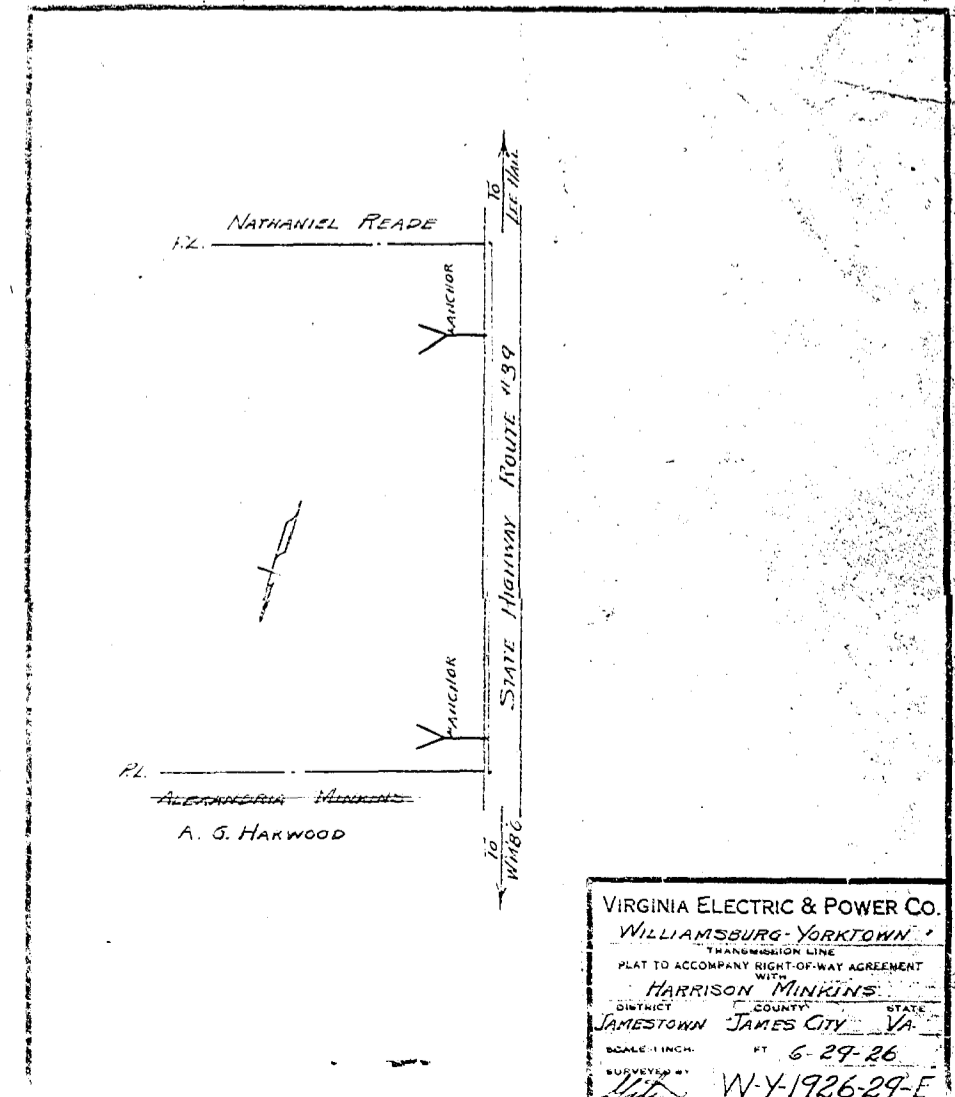


Stephens Tract #2
 J.W. Rickett - owner
 Scale 1" = 50'
 Total Area = 13.6 Acres
 Surveyed & Plotted by
 J.W. Rickett & C.W.
 Harrison
 James City County
 Sta. House District
 Records from 10, 14 & 20 -
 Original Blue-inked
 Survey of Neely & White



VIRGINIA ELECTRIC & POWER CO.
 WILLIAMSBURG - TOANO
 PLAT TO ACCOMPANY RIGHT-OF-WAY AGREEMENT
 WITH
 J. W. MOORE
 JAMESTOWN JAMES CITY VA.
 5-17-26
 Survey W-T-1926-18



VIRGINIA ELECTRIC & POWER CO.
 WILLIAMSBURG - YORKTOWN
 PLAT TO ACCOMPANY RIGHT-OF-WAY AGREEMENT
 WITH
 HARRISON MINKINS
 JAMESTOWN JAMES CITY VA.
 6-29-26
 Survey W-Y-1926-29-F