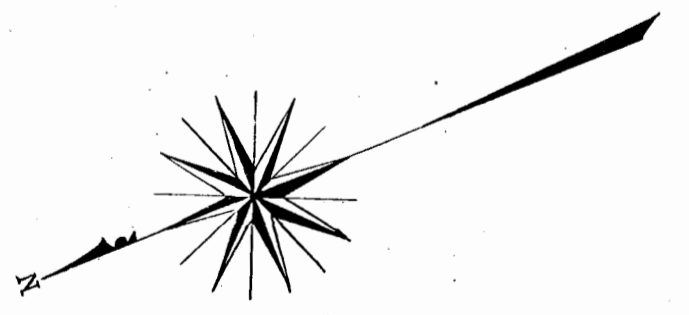
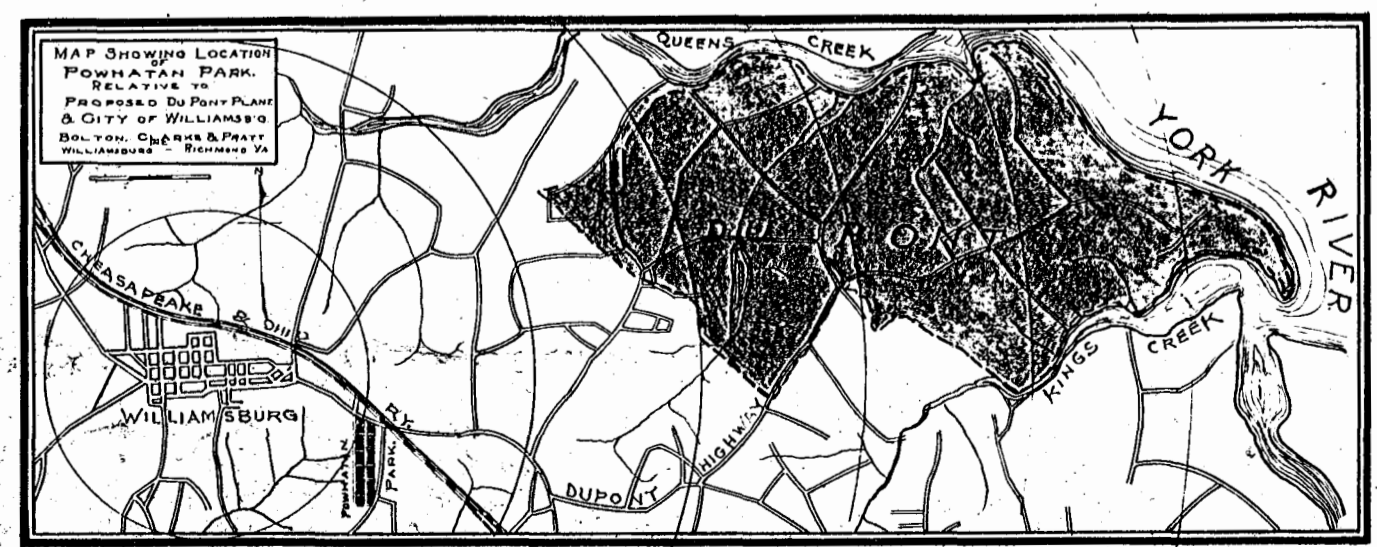
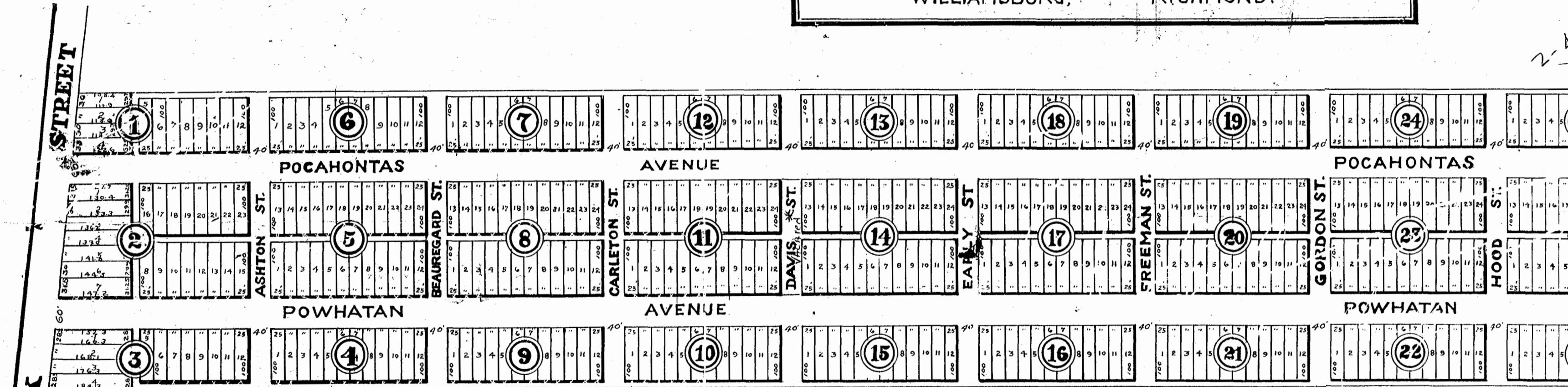




\* See DB 59 page 191  
 For Ordinance Vacating  
 Portion of Davis Street  
 Between Lot 12 & 24 Bl 11  
 & Lot 1 & 13 Bl 14 Powhatan Park  
 & recorded June 16, 1980

**POWHATAN PARK**  
 WILLIAMSBURG VA.  
 PROPERTY OF THE  
**YORK LAND CORPORATION**  
 WILLIAMSBURG, RICHMOND.



BOLTON, CLARKE, & PRATT INC.  
 CIVIL ENGINEERS AND SURVEYORS.  
 WILLIAMSBURG, RICHMOND.



SCALE - 1" = 100'