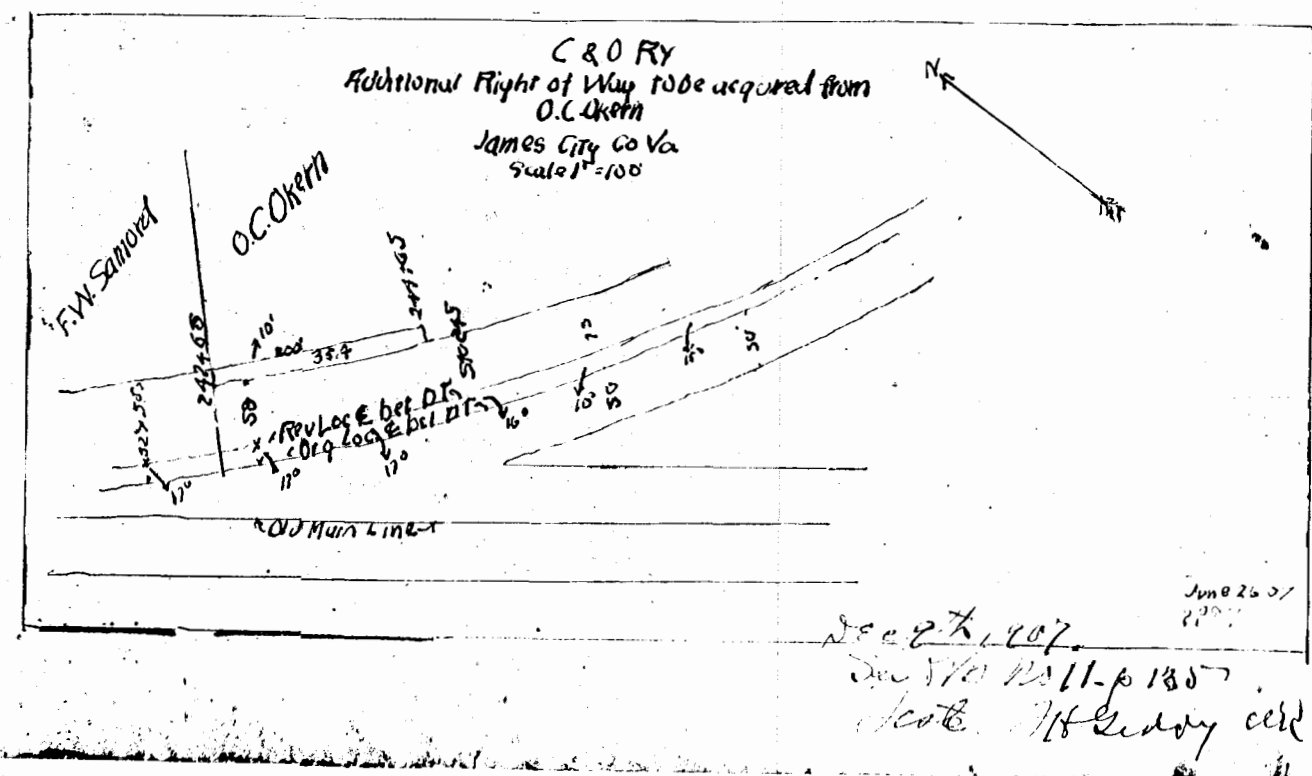


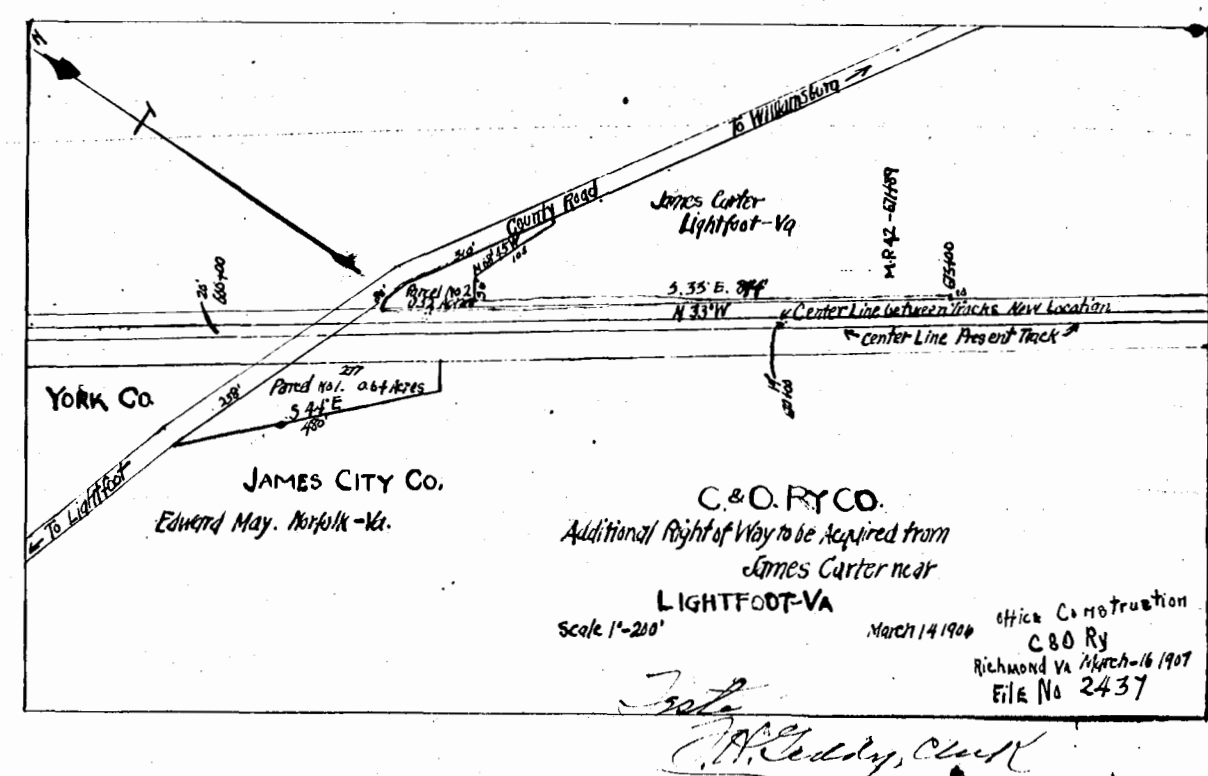
JAMES RIVER

PLAN
of
STRIP of LAND 100 FT WIDE
ON JAMESTOWN ISLAND
Conveyed by the Williamsburg and
Jamestown Turnpike Company
Barney
Louis J.
10-11-06
EC Young
State Inch 100ft

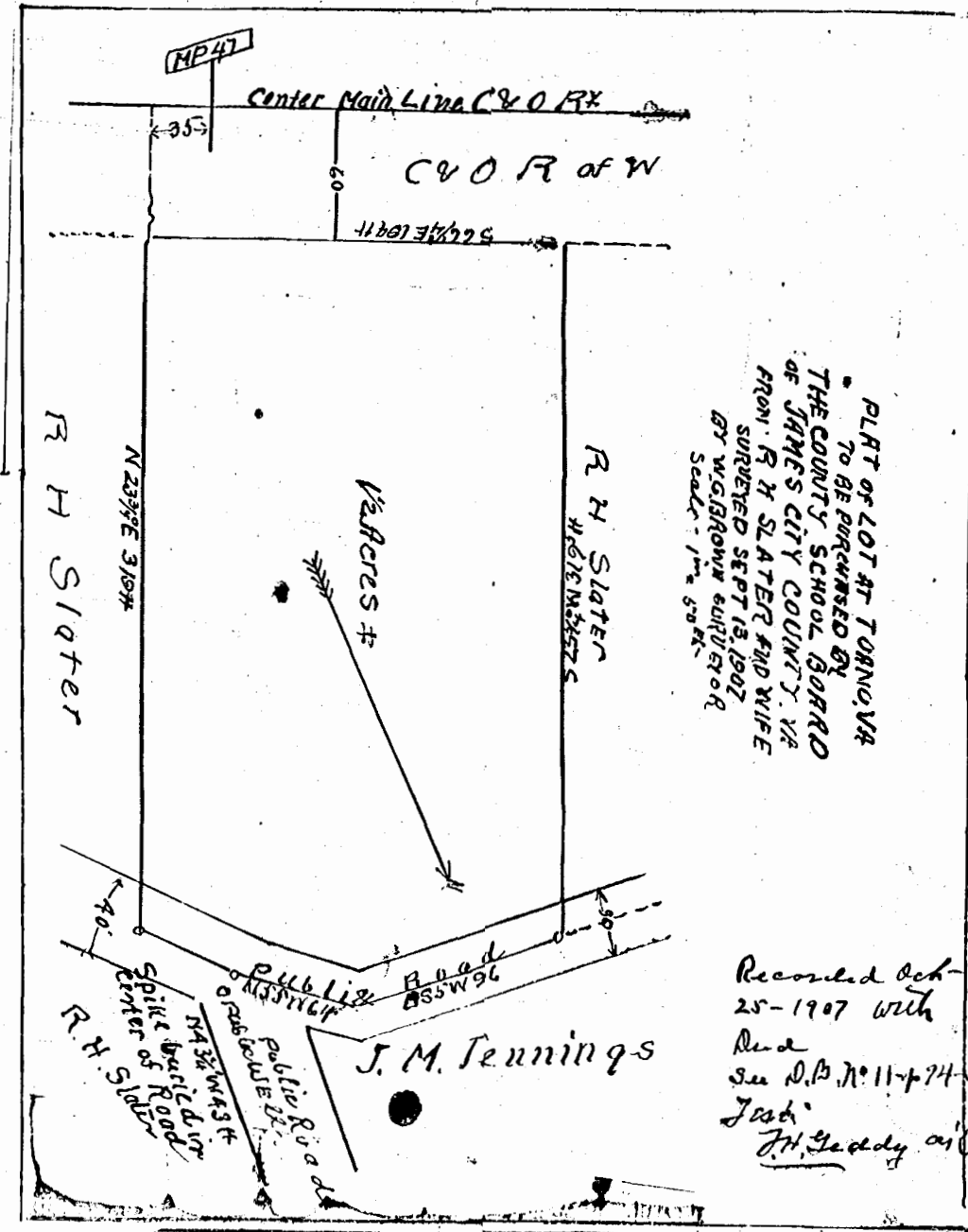
2-8



June 26 07
See Vol 11-p 180
Note H. G. Gandy cell



C & O RY CO.
Additional Right of Way to be Acquired from
James Carter near
LIGHTFOOT-VA
Scale 1"=200'
March 14 1906
Office Co. No. 100
C & O Ry
Richmond Va. March-16 1907
FILE No 2437



PLAT OF LOT AT TURNOUT
TO BE PURCHASED BY
THE COUNTY SCHOOL BOARD
OF JAMES CITY COUNTY, VA
FROM R. H. SLATER AND WIFE
SURRENDERED SEPT 13, 1907
BY W. G. GARDNER SURV. & C. R.
Scale 1" = 500'

Recorded Oct
25-1907 with
Recd
See D.B. No 11-p 74
J. M. Tennings
J. H. Gandy cell