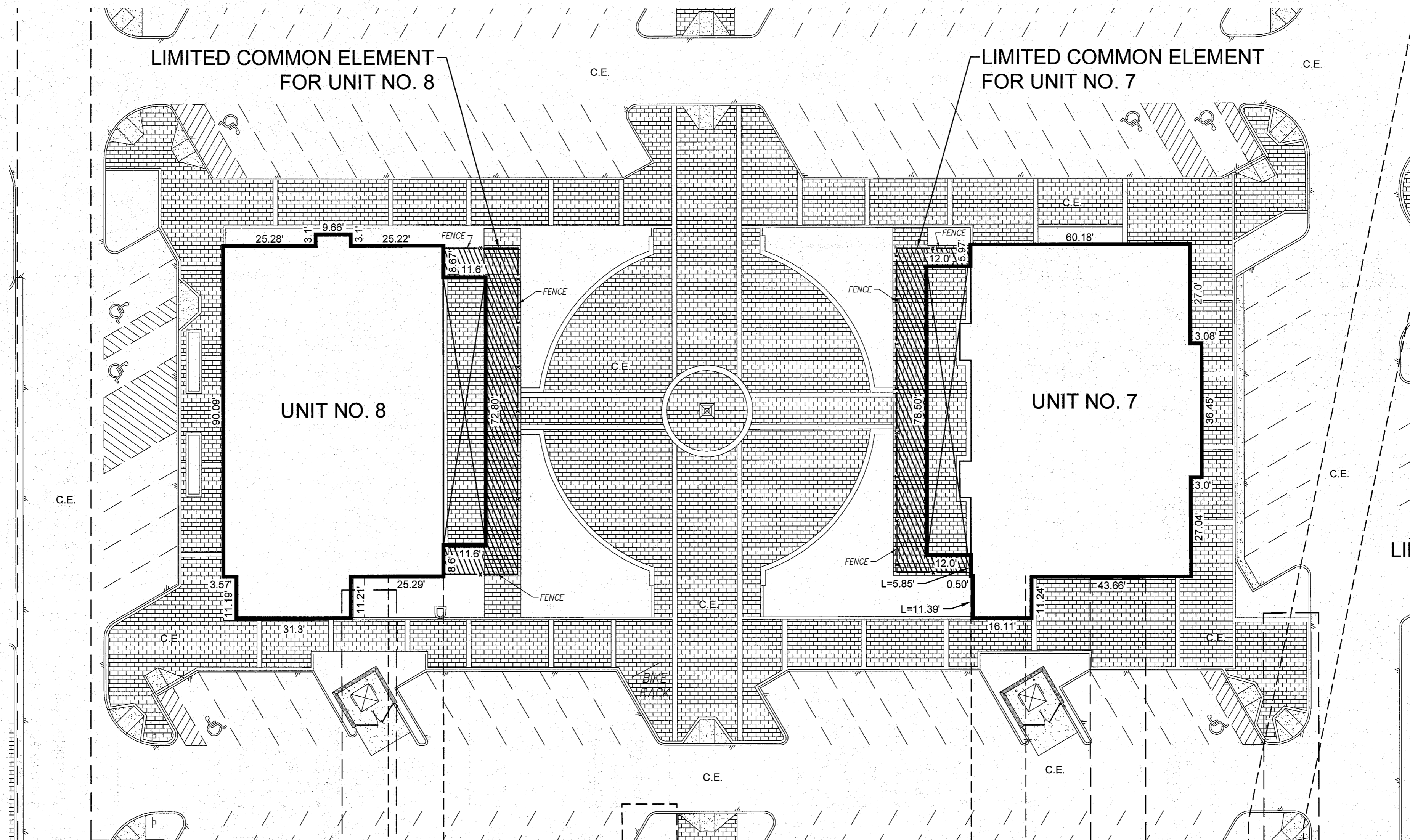
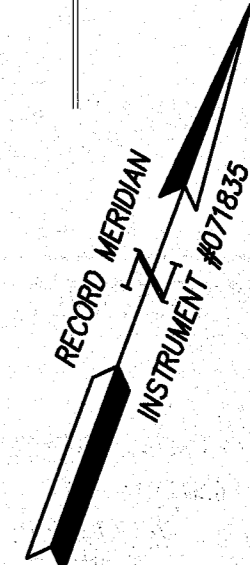
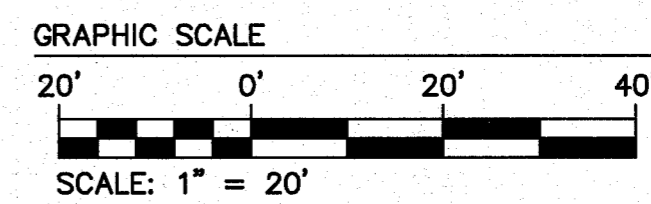


REFER TO SHEETS 1 THRU 6 FOR PLAT INFORMATION




LEGEND:

- IRF = IRON ROD FOUND
- "P.K." NF = "P.K." NAIL FOUND
- [Hatched Pattern] CONCRETE SURFACE
- [Brick Pattern] BRICK PAVER SURFACE
- C.E. = COMMON ELEMENT
- [Hatched Pattern] = (L.C.E.) LIMITED COMMON ELEMENT



13	Large Plat(s) Recorded herewith as # 211058
Rev.	Date
City of Williamsburg & County of James City Circuit Court: This PLAT was recorded on <u>March 29, 2021</u> at <u>3:13</u> AM/PM <u>PB</u> PG _____ Document # <u>211058</u> MONA A. FOLEY, CLERK _____ Clerk	



AES
CONSULTING ENGINEERS

5248 Olde Towne Road, Suite 1
Williamsburg, Virginia 23188
Phone: (757) 253-0040
Fax: (757) 220-8994
www.aesva.com

Hampton Roads | Central Virginia | Middle Peninsula

EXHIBIT D
CONDOMINIUM PLATS SHOWING
SUBMITTED LAND, IMPROVEMENTS AND EXISTING EASEMENTS
HIGH STREET CONDOMINIUM

CITY OF WILLIAMSBURG VIRGINIA

Project Contacts:	SJB / CMA
Project Number:	W10594-00
Scale:	1" = 20'
Date:	02-26-2021
Sheet Number	11 OF 13