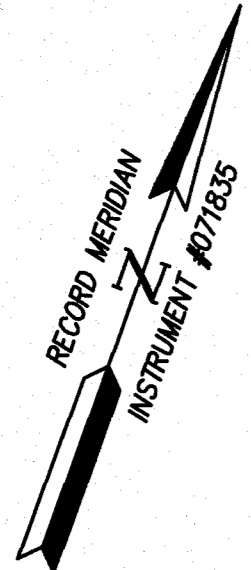
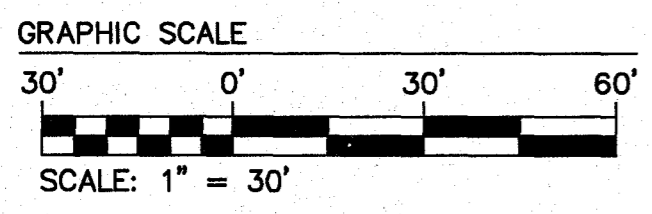


**TOWNHOMES AT TREYBURN**  
 PRIVATE R/W & COMMON AREAS  
 N O R F  
 HIGH STREET COMMUNITY  
 ASSOCIATION  
 INSTRUMENT #173263  
 INSTRUMENT #071835 (PLAT)  
 PARCEL # 372-08-00-R1  
 #175 KINGS MANOR DRIVE,  
 UNIT #R1




**HIGH STREET VIEW**  
 APARTMENTS  
 N O R F  
 HS APT LAND LC  
 INSTRUMENT #173267  
 INSTRUMENT #182857 (PLAT)  
 PARCEL # 372-09-00-001  
 #159 KINGS MANOR DRIVE

**KINGS MANOR DRIVE 50' R/W**  
 INSTRUMENT #071835 (PLAT)

13 Large Sheet Plat(s) Recorded  
 herewith as # 211058

|      |      |             |            |
|------|------|-------------|------------|
| Rev. | Date | Description | Revised By |
|      |      |             |            |
|      |      |             |            |



**AES**  
 CONSULTING ENGINEERS  
 Hampton Roads | Central Virginia | Middle Peninsula  
 5248 Olde Towne Road, Suite 1  
 Williamsburg, Virginia 23188  
 Phone: (757) 253-0040  
 Fax: (757) 220-8994  
 www.aesva.com

**EXHIBIT D**  
 CONDOMINIUM PLATS SHOWING  
 SUBMITTED LAND, IMPROVEMENTS AND EXISTING EASEMENTS  
**HIGH STREET CONDOMINIUM**  
 CITY OF WILLIAMSBURG VIRGINIA

Project Contacts: SJB / CMA  
 Project Number: W10594-00  
 Scale: 1" = 30' Date: 02-26-2021  
 Sheet Number  
**5 OF 13**