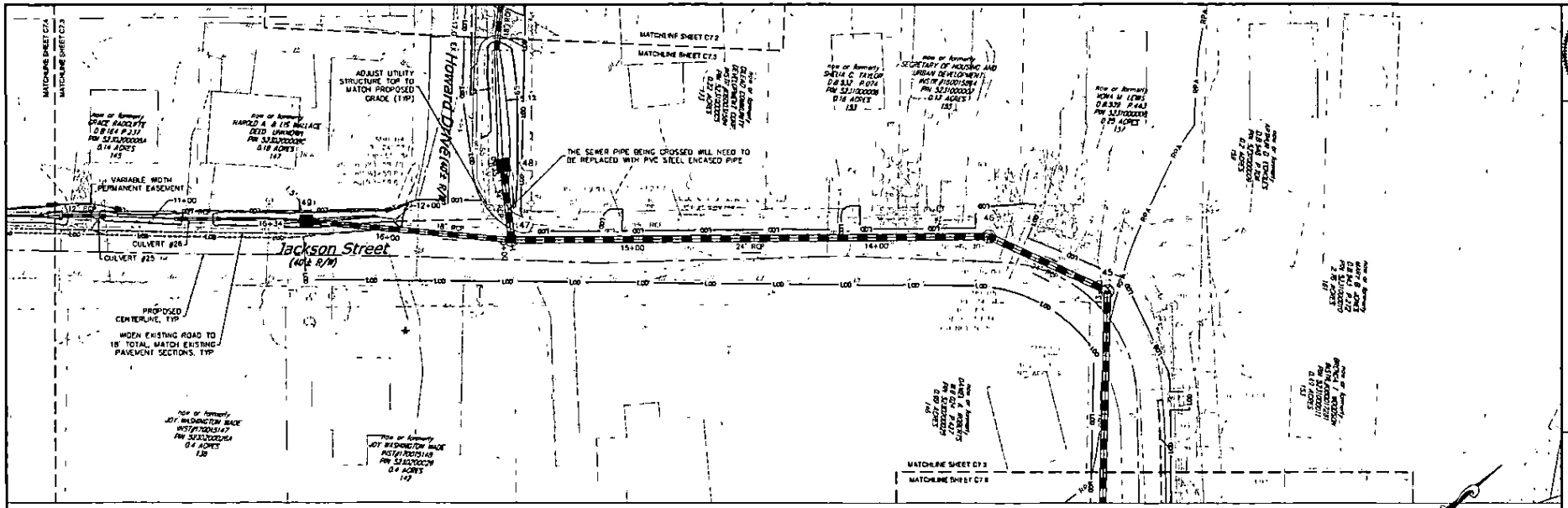

UTILITY OWNERS

COX COMMUNICATIONS
KIM BROWN
SR. ACCOUNT EXECUTIVE
kim.brown1@cox.com
(757)-369-4376

VERIZON
BLANQUART, PIERRE E.
pierre.e.blanquart@verizon.com
(757)-847-5253

DOMINION ENERGY
JOE PIRCUS
602 O STREET
HAMPTON, VIRGINIA 23661
Joseph.r.pircus@dominionenergy.com
(757)-262-6107

KEVIN D STARKE
VIRGINIA NATURAL GAS
544 S. INDEPENDENCE BLVD
VIRGINIA BEACH, VA 23452
kstarke@southernco.com
(757)-816-7529

ROBERT E. COSBY
NEWPORT NEWS WATERWORKS
700 TOWN CENTER DRIVE, SUITE 400
NEWPORT NEWS, VA 23606
rcosby@nnwg.gov
(757)-926-1101

DION WALSH
JAMES CITY SERVICE AUTHORITY
119 TENNING ROAD
WILLIAMSBURG, VA 23188
(757)-253-6800

NOTE:
1. CONTRACTOR TO FIELD VERIFY ALL EXISTING UTILITY DEPTHS AND CROSSINGS FOR ANY POTENTIAL CONFLICTS
2. ALL STORM PIPES TO BE 3" COUNTER SUNK.
3. REFER TO SHEET C7.10 FOR STORM PROFILE OF STRUCTURE 44 TO 47

LEGEND

PAVEMENT WIDENING, REFER TO SHEET C10.1 FOR SECTION

MILL AND OVERLAY ENTIRE PAVEMENT WIDTH; COMPLETE PAVEMENT REPAIR FOR TRENCHES.

PROFILE LEGEND

EXISTING GRADE
PROPOSED GRADE

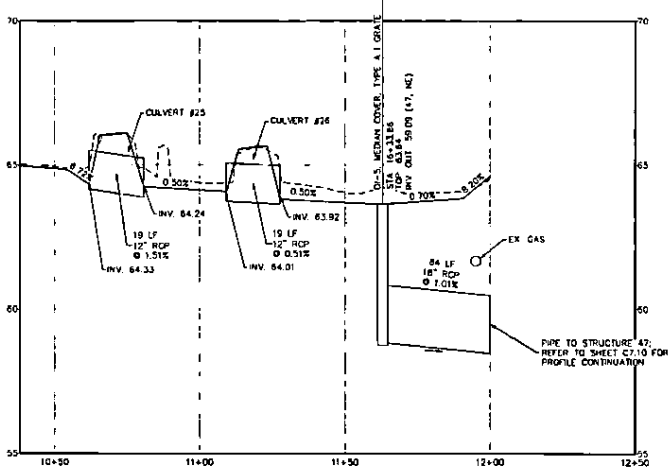

JACKSON STREET WEST STA. 4+80' – 10+25' – Scale: H: 1"=20', V: 10.00:1

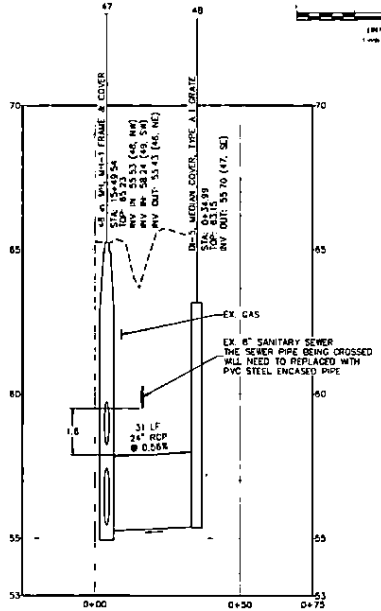

STORM PROFILE 47–48 – Scale: H: 1"=20', V: 10.00:1

GRAPHIC SCALE
(IN FEET)
1 inch = 20 ft.

COMMONWEALTH OF VIRGINIA
GLENN W. CUSTIS
Lic. No. 3039
PROFESSIONAL ENGINEER

Draper Aden Associates
Engineering • Surveying • Environmental Services
1039 Wilmer Avenue, Suite 102
Richmond, VA 23227
804-264-2228 Fax: 804-264-8773
www.daa.com
• Blacksburg, VA
• Fredericksburg, VA
• Charlottesville, VA
• Newport News, VA
• Hampton Roads, VA
• Virginia Beach, VA
• Raleigh, NC

SITE LAYOUT & GRADING PLAN & PROFILE - JACKSON ST WEST
GROVE AREA STORMWATER DRAINAGE & RELATED ROADWAY IMPROVEMENTS
JAMES CITY COUNTY, VIRGINIA

REVISIONS

DESIGNED BY	AJH
DRAWN BY	KMG
CHECKED BY	GWC
SCALE	1"=20'
DATE	OCTOBER 04, 2023
PROJECT NUMBER	B161088-03

C7.3

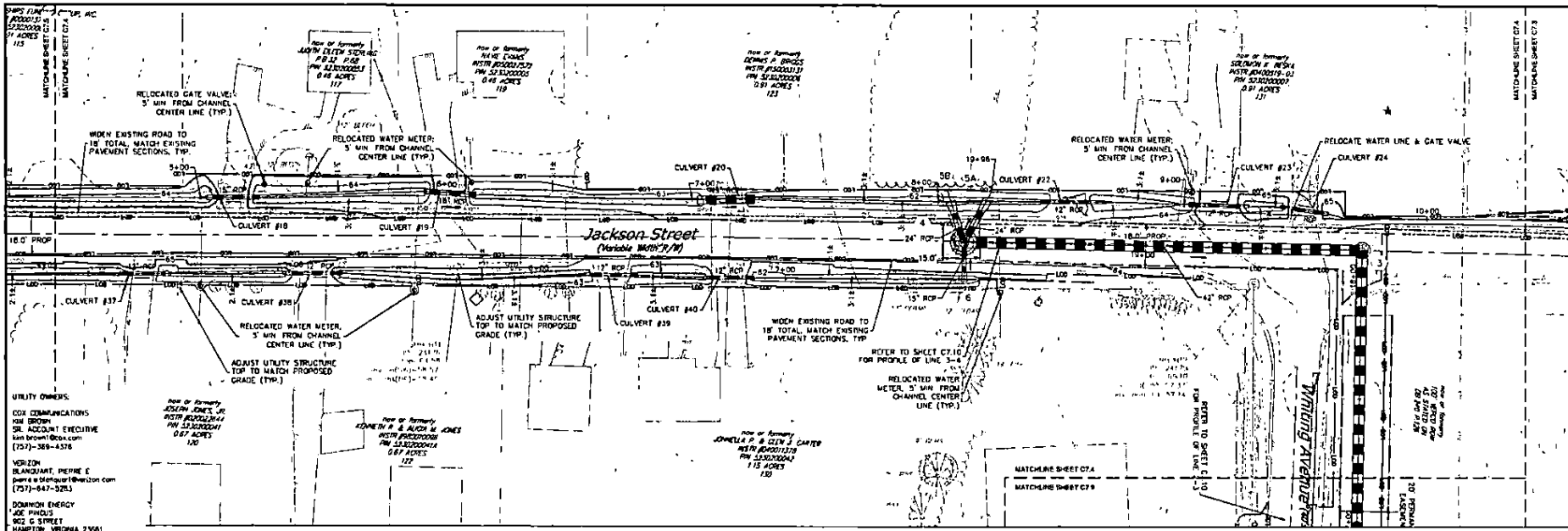

UTILITY OWNERS:

COX COMMUNICATIONS
KIM BROWN
SR. ACCOUNT EXECUTIVE
kim.brown1@cox.com
(757)-389-4376

VERIZON
BLANQUART, PIERRE E
pierre.e.blanquart@verizon.com
(757)-647-3253

DOMINION ENERGY
JOE PINOUS
902 G STREET
HAMPTON, VIRGINIA 23661
Joseph.r.pinous@dominionenergy.com
(757)-262-6107

KEVIN D. STARKE
VIRGINIA NATURAL GAS
544 S. INDEPENDENCE BLVD
VIRGINIA BEACH, VA 23452
kstarke@southernco.com
(757)-618-7529

ROBERT E. COSBY
NEWPORT NEWS WATERWORKS
700 TOWN CENTER DRIVE, SUITE 400
NEWPORT NEWS, VA 23606
rcosby@nnww.gov
(757)-928-1101

DION WALSH
JAMES CITY SERVICE AUTHORITY
119 TEMPING ROAD
WILLIAMSBURG, VA 23188
(757)-253-6800

GRAPHIC SCALE

LEGEND

PAVEMENT WIDENING; REFER TO SHEET C10.1 FOR SECTION

MILL AND OVERLAY ENTIRE PAVEMENT WIDTH; COMPLETE PAVEMENT REPAIR FOR TRENCHES

PROFILE LEGEND

EXISTING GRADE

PROPOSED GRADE

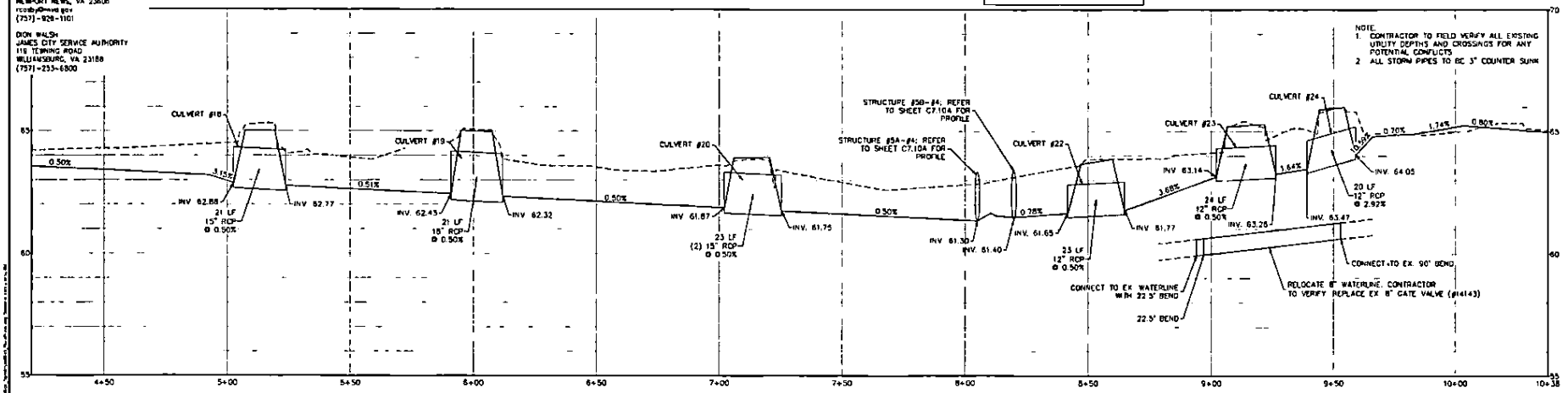

JACKSON STREET WEST STA. 4+20.75' – 10+38' – Scale: H: 1"=20', V: 10.00:1

COMMONWEALTH OF VIRGINIA
GLENN W. CUSTER
Lic. No. 9003
PROFESSIONAL ENGINEER

Draper Aden Associates
Engineering • Surveying • Environmental Services
1520 Willmer Avenue, Suite 100
Richmond, VA 23227
804-264-2228 Fax: 804-264-6773
www.dae.com
• Blacksburg, VA
• Fredericksburg, VA
• Charlottesville, VA
• Hampton Roads, VA
• Northern Virginia
• Virginia Beach, VA

SITE LAYOUT & GRADING PLAN & PROFILE - JACKSON ST WEST
GROVE AREA STORMWATER DRAINAGE & RELATED ROADWAY IMPROVEMENTS
JAMES CITY COUNTY, VIRGINIA

REVISIONS

DESIGNED BY: AJH
DRAWN BY: KVB
CHECKED BY: GWC
SCALE: 1" = 20'
DATE: OCTOBER 04, 2023
PROJECT NUMBER: B16108B-05

C7.4