

20232770

CERTIFICATION OF PLANS
 I, BRIAN LONG, A DULY LICENSED LAND SURVEYOR
 IN THE COMMONWEALTH OF VIRGINIA, DO HEREBY
 CERTIFY THAT THIS PLAN IS ACCURATE AND COMPLIES WITH
 SECTION 55.1-1920(B) OF THE VIRGINIA CONDOMINIUM ACT AS
 AMENDED, AND THAT ALL UNITS OR PORTIONS OF SUCH UNITS
 SHOWN HEREON ARE SUBSTANTIALLY COMPLETED.
Brian Long
 DATE: 9/5/23 NAME: BRIAN LONG
 LIC. NO. 2372
 SQUARE FOOTAGES ARE CALCULATED BY THE SUM OF HORIZONTAL
 INTERIOR AREAS MEASURED FROM THE BACKSIDE OF SHEETROCK.

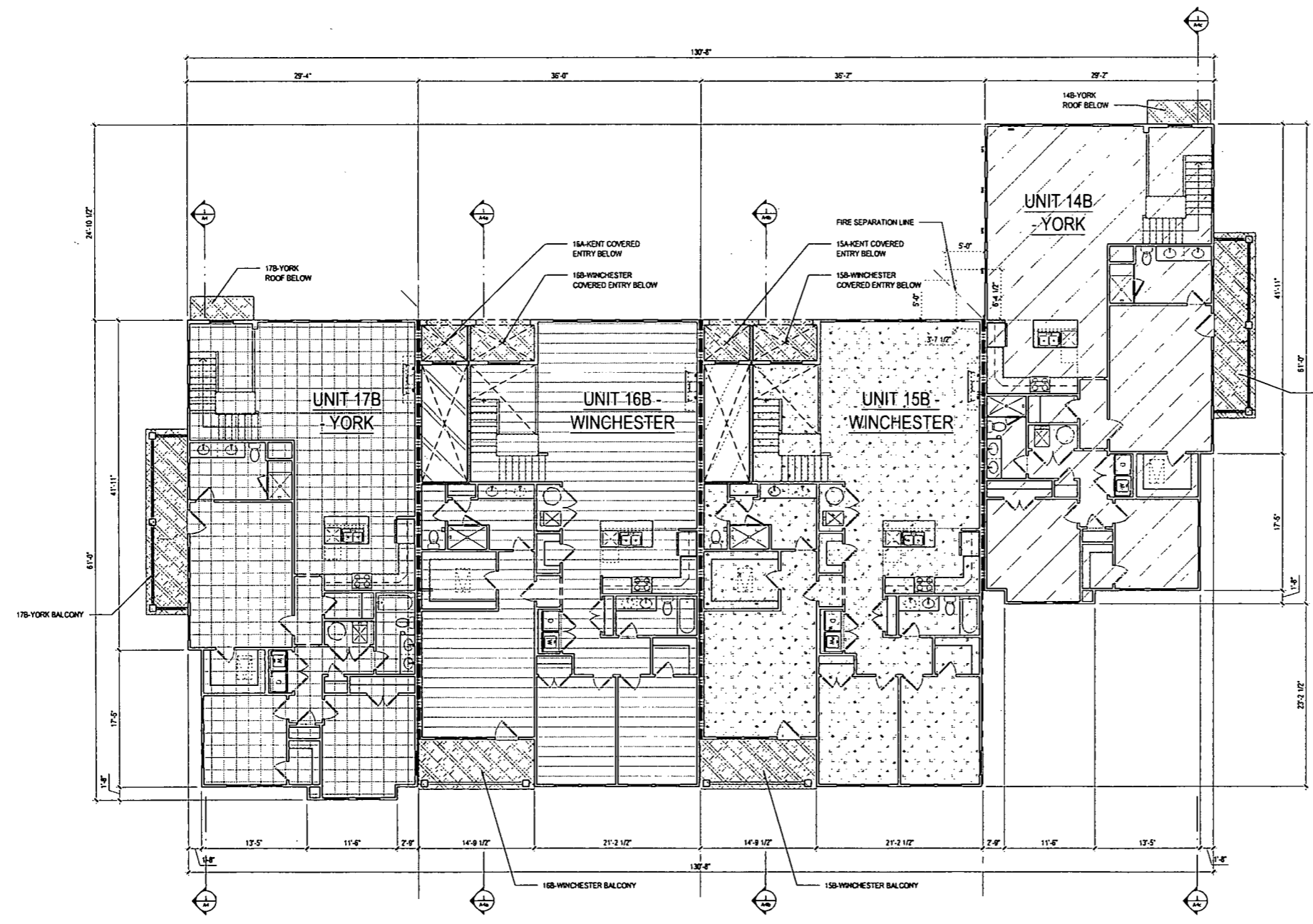

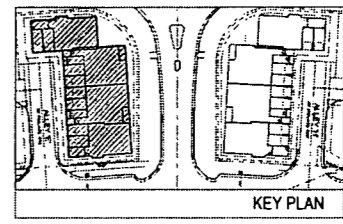


8521 Leesburg Pike | Suite 700 |
 Vienna, VA 22182
 P: 571.830.1800 | F: 571.830.1801
 www.lessarddesign.com

SEAL & SIGNATURE:



CONSULTANTS:



LEGEND

- UNIT 14A LINCOLN
- UNIT 14B YORK
- UNIT 15A KENT
- UNIT 15B WINCHESTER
- UNIT 16A KENT
- UNIT 16B WINCHESTER
- UNIT 17A LINCOLN
- UNIT 17B YORK
- COMMON ELEMENTS
- LIMITED COMMON ELEMENTS

NOTE: THE EXTERIOR OF THE BUILDING SHALL BE CONSIDERED A COMMON ELEMENT EXCEPT FOR PORCHES AND BALCONIES THAT ARE OTHERWISE NOTED AS LIMITED COMMON ELEMENTS.

1 GROUND FLOOR PLAN
 A-1a SCALE: 1/8" = 1'-0" © ALL ELEV.

City of Williamsburg & County of James City
 Circuit Court: This PLAT was recorded on
 at 3:14 AM (PM) Sept 14, 2023 PG
 Document # 20232770
 ELIZABETH E. O'CONNOR, CLERK
Elizabeth E. O'Connor, Clerk

Large/Small Plat(s) Recorded
 herewith as # 20232770

PROJECT NAME: **HHHunt**
 VILLAGE GREEN NORTH AT QUARTERPATH, A CONDOMINIUM
 WILLIAMSBURG, VA

SHEET TITLE: **CONDO DOCUMENTATION - BUILDING 74
 FLOOR PLANS**

ISSUE / REVISION:		
No.	DESCRIPTION	DATE
	CONDO DOCUMENTS	02-22-23

PROJECT No: _____
 DRAWN BY: _____
 CHECKED BY: _____
 PLOT DATE: _____
 FILE NAME: _____

A-1a