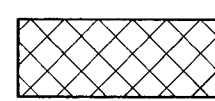
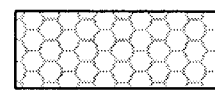
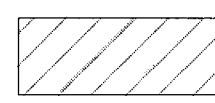
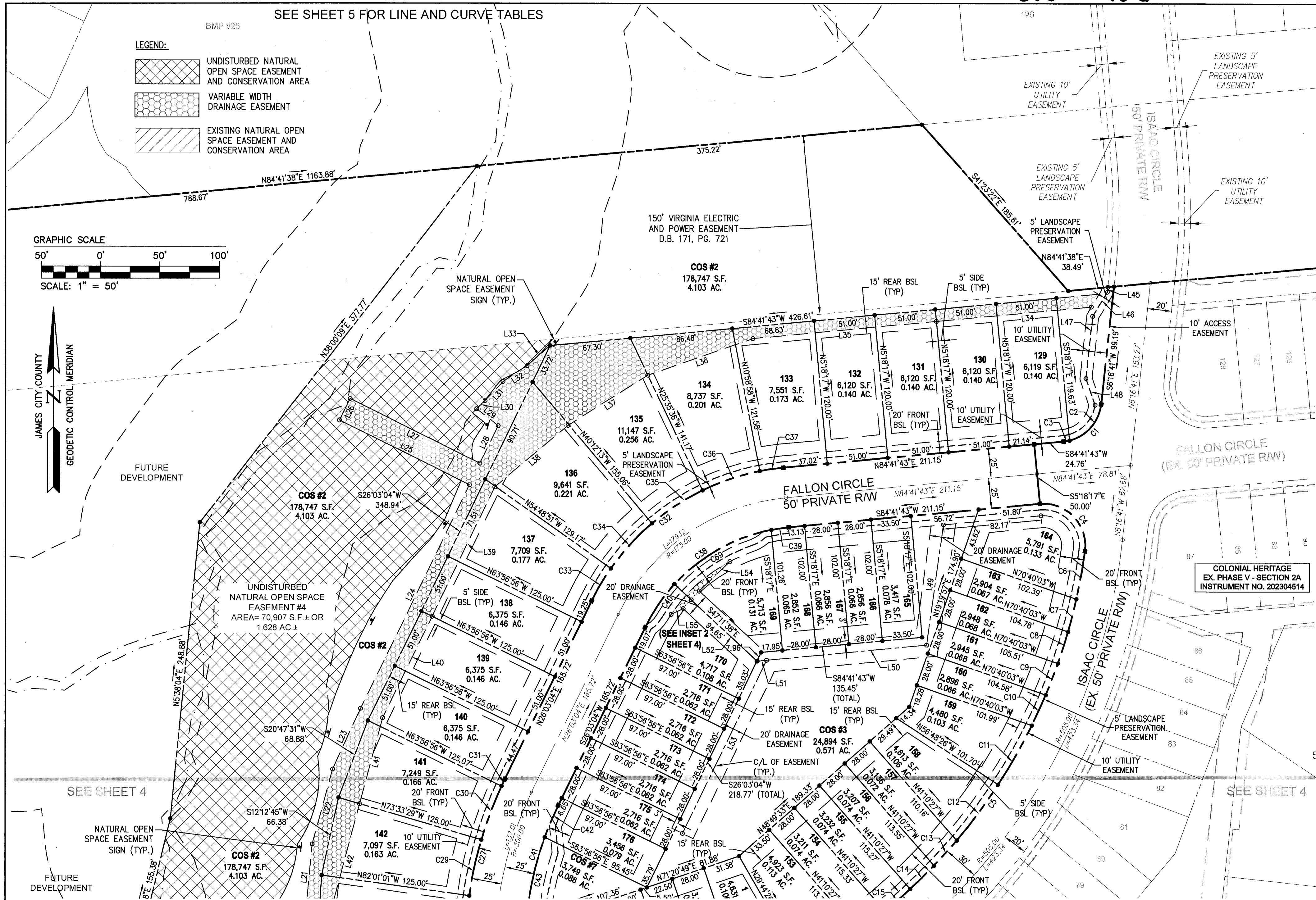

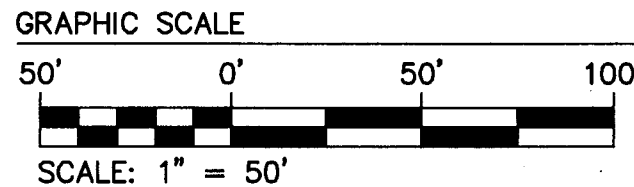


202310688

SEE SHEET 5 FOR LINE AND CURVE TABLES

LEGEND:

-  UNDISTURBED NATURAL OPEN SPACE EASEMENT AND CONSERVATION AREA
-  VARIABLE WIDTH DRAINAGE EASEMENT
-  EXISTING NATURAL OPEN SPACE EASEMENT AND CONSERVATION AREA



COLONIAL HERITAGE
EX. PHASE V - SECTION 2A
INSTRUMENT NO. 202304514

City of Williamsburg & County of James City Circuit Court: This PLAT was recorded on <u>Oct. 13, 2023</u> at <u>1:43 AM</u> PM PB PG		
Document # <u>202310688</u>		
ELIZABETH E. O'CONNOR, CLERK		
<u>Elizabeth E. O'Connor</u> , Clerk		
1	8/28/23	REVISED PER COUNTY COMMENTS DATED AUGUST 24, 2023
Rev.	Date	Description
		JFS
		Revised

Large/Small Plat(s) Recorded herewith as # 202310688

5248 Olde Towne Road, Suite 1
Williamsburg, Virginia 23188
Phone: (757) 253-0040
Fax: (757) 220-8994
www.aesva.com

PLAT OF SUBDIVISION
LOTS 27-42, 129-144, 147-176
COS #1A, COS #2, COS #3, COS #4 & COS #7
**COLONIAL HERITAGE
PHASE V - SECTION 2B**
OWNER / DEVELOPER: COLONIAL HERITAGE, LLC

STONHOUSE DISTRICT | JAMES CITY COUNTY | VIRGINIA

JCC CASE NO. S-23-0032

Project Contacts:	SJB/JFS
Project Number:	8881-52C
Scale:	1" = 50'
Date:	06/26/23
Sheet Number	3 of 5