

202302256

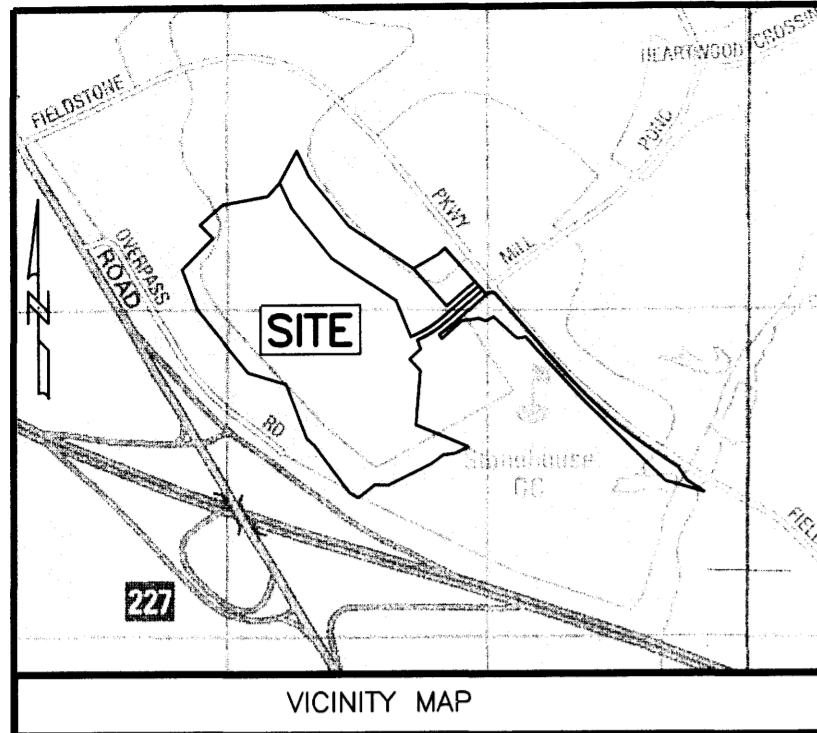
PLAT OF CORRECTION
SUBDIVISION OF
STONEHOUSE
LAND BAY 5
PHASE 1

LOTS 1 THROUGH 15, 76 THROUGH 92
& M1 THROUGH M43
STONEHOUSE DISTRICT JAMES CITY COUNTY VIRGINIA
DATE: 02/13/2023 JOB # 20-224



SHEET 1 OF 9

JCC-S-22-0005



PROPERTY INFORMATION

OWNER:
SCP-JTL STONEHOUSE OWNER 1, LLC
INST. #160007742
ADDRESS:
9354 FIELDSTONE PARKWAY
TOANO, VIRGINIA 23168
PARCEL ID: 0440100025
PARCEL ID: 0440100030
PARCEL ID: 0530100009
ZONING DISTRICT: PUD-R (PLANNED UNIT DEVELOPMENT - RESIDENTIAL)

GENERAL NOTES

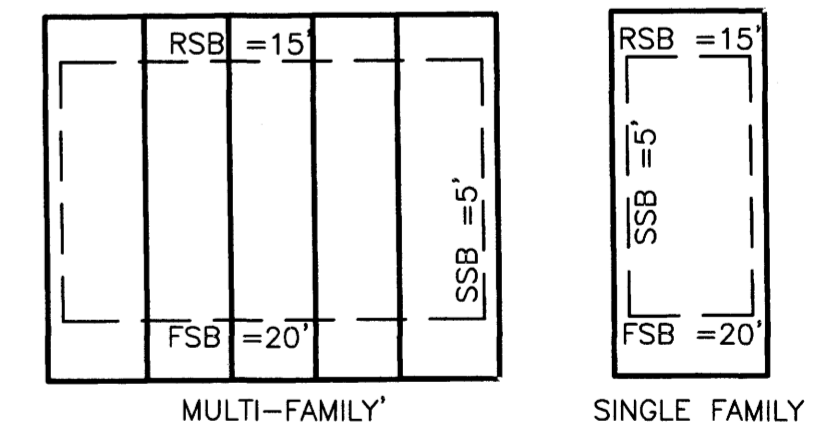
- 1. EASEMENTS DENOTED AS "JCSA UTILITY EASEMENTS" ARE FOR THE EXCLUSIVE USE OF THE JAMES CITY SERVICE AUTHORITY AND THE PROPERTY OWNER. OTHER UTILITY SERVICE PROVIDERS DESIRING TO USE THESE EASEMENTS WITH THE EXCEPTION OF PERPENDICULAR UTILITY CROSSINGS MUST OBTAIN AUTHORIZATION FOR ACCESS AND USE FROM JCSA AND THE PROPERTY OWNER. ADDITIONALLY, JCSA SHALL NOT BE HELD RESPONSIBLE FOR ANY DAMAGE TO IMPROVEMENTS WITHIN THIS EASEMENT, FROM ANY CAUSE.
- 2. ANY EXISTING UNUSED WELL(S) SHALL BE ABANDONED IN ACCORDANCE WITH STATE PRIVATE WELL REGULATIONS AND JAMES CITY COUNTY CODE.
- 3. PROPERTY IS SERVED BY PUBLIC WATER AND SEWER.
- 4. ANY SERVICES REQUIRING ABANDONMENT/RELOCATION OF EXISTING WATER AND/OR SANITARY SEWER SERVICE CONNECTIONS SHALL BE DONE IN ACCORDANCE WITH THE JCSA REQUIREMENTS.
- 5. WETLANDS AND LAND WITHIN RESOURCE PROTECTION AREAS SHALL REMAIN IN NATURAL UNDISTURBED STATE EXCEPT FOR THOSE ACTIVITIES PERMITTED BY SECTION 23-7 OF THE JAMES CITY COUNTY CODE.
- 6. NATURAL OPEN SPACE EASEMENTS SHALL REMAIN IN A NATURAL UNDISTURBED STATE EXCEPT FOR THOSE ACTIVITIES REFERENCED ON THE DEED OF EASEMENT.
- 7. THIS PLAT WAS PRODUCED WITHOUT THE BENEFIT OF A TITLE REPORT AND MAY NOT DEPICT ALL EASEMENTS AND/OR ENCUMBRANCES ON THE SUBJECT PROPERTY.
- 8. ALL NEW UTILITIES SHALL BE PLACED UNDERGROUND.
- 9. PROPERTY LIES IN FIRM ZONES "X" ACCORDING TO FLOOD INSURANCE RATE MAP #51095C0037D, DATED 12/16/2015.
- 10. THIS PROPERTY FALLS PARTIALLY WITHIN THE RPA.
- 11. UNLESS OTHERWISE NOTED, ALL DRAINAGE EASEMENTS DESIGNATED ON THIS PLAT SHALL REMAIN PRIVATE.
- 12. MONUMENTS SHALL BE SET IN ACCORDANCE WITH SECTIONS 19-34 THROUGH 19-36 OF THE COUNTY CODE.
- 13. WETLANDS SHOWN WERE DELINEATED BY WETLAND STUDIES AND SOLUTIONS, INC. RPA BUFFER SHOWN ON HEREON IS BASED ON WETLANDS AS DELINEATED.
- 14. LAND BAY 5, PHASE 1 IS PLATTING SINGLE FAMILY LOTS 1 THROUGH 15 & 76-92 AND MULTI-FAMILY LOTS M1 THROUGH M43. (32 SINGLE FAMILY LOTS & 43 MULTI-FAMILY LOTS)
- 15. NO BUILDING OR PERMANENT STRUCTURES SHALL BE CONSTRUCTED WITHIN A JCSA UTILITY EASEMENT. NO TREES, SHRUBS, STRUCTURES, FENCES, IRRIGATION MAINS, INVISIBLE PET FENCES OR OTHER OBSTACLES SHALL BE PLACED WITHIN AN EASEMENT WHICH WOULD RENDER THE EASEMENT INACCESSIBLE BY EQUIPMENT. SHRUBS SHALL BE A MINIMUM OF 5 FEET, AND TREES A MINIMUM OF 10 FEET, FROM THE CENTER OF WATER AND SANITARY SEWER MAINS. JCSA WILL NOT BE RESPONSIBLE FOR REPLACEMENT OF TREES AND SHRUBS PLACED WITHIN THE EASEMENT.
- 16. THIS PROJECT IS ASSOCIATED WITH CASES Z-19-0010 & MP-18-0002 (WITH PROFFERS)
- 17. VDOT SHALL HAVE NO RESPONSIBILITY FOR THE MAINTENANCE OF ANY STORMWATER MANAGEMENT FACILITY OR OUTFALL STRUCTURE LOCATED OUTSIDE OF VDOT MAINTAINED RIGHT OF WAY LIMITS. VDOT SHALL HAVE THE RIGHT TO ENTER ANY STORMWATER MANAGEMENT FACILITY OR OUTFALL STRUCTURE WITHIN THE PROPERTY SHOWN ON THIS PLAT IN ORDER TO UNDERTAKE ANY CORRECTIVE MEASURES TO ALLEVIATE PROBLEMS THAT MAY ADVERSELY AFFECT THE SAFE OPERATION OR INTEGRITY OF ANY VDOT MAINTAINED RIGHT OF WAY. VDOT MAY ALSO ENTER OTHER PROPERTY SHOWN ON THIS PLAT AS COMMON AREA IN ORDER TO OBTAIN ACCESS TO, OR TO UNDERTAKE SUCH CORRECTIVE MEASURES TO, SUCH STORMWATER MANAGEMENT FACILITY OR OUTFALL STRUCTURE. THE OWNER AGREES TO INDEMNIFY AND HOLD VDOT HARMLESS FROM AND AGAINST ANY AND ALL CLAIMS, DEMANDS, LAWSUITS, LIABILITIES, LOSSES, DAMAGES AND PAYMENTS, INCLUDING ATTORNEY'S FEES, CLAIMED BY THE OWNER OR ANY THIRD PARTY AS A RESULT OF VDOT'S ACCESS TO FACILITIES OR STRUCTURES, OR CORRECTIVE MEASURES DESCRIBED ABOVE.
- 18. PROPOSED RIGHT-OF-WAYS, DAYDREAMER COURT, TWILIGHT COURT, STILLNESS PATH & IMAGINATION AVENUE ARE HEREBY DEDICATED FOR PUBLIC USE.
- 19. THE VIRGINIA DEPARTMENT OF TRANSPORTATION, ITS AGENTS AND ASSIGNS ARE GRANTED THE EXCLUSIVE RIGHT TO MAINTAIN THE AREA DEDICATED FOR PUBLIC USE.
- 20. PORTIONS OF EXISTING EASEMENTS, THAT WILL REMAIN, WHICH FALL WITHIN THE PROPOSED DEDICATED RIGHT-OF-WAYS ARE HEREBY VACATED. EXISTING EASEMENT RIGHTS TO REMAIN
- 21. VIRGINIA ELECTRIC AND POWER COMPANY RELEASED PORTIONS OF EASEMENT OF RIGHT OF WAY LOCATED WITHIN THIS SUBDIVISION AND GRANTED BY QUITCLAIM TO SCP-JTL STONEHOUSE OWNER 1, LLC BY INSTRUMENT #202217299 RECORDED DECEMBER 15, 2022.
- 22. THIS RIGHT-OF-WAY IS PLATTED WITH THE INTENT OF BEING EXTENDED AND CONTINUED IN ORDER TO PROVIDED INGRESS AND EGRESS TO AND FROM FUTURE SUBDIVISIONS OR ADJACENT PROPERTY.

AREA TABULATION

	S.F.	AC.
LAND BAY 5 TOTAL AREA	3,143,078±	72.154±
PHASE 1 DEDICATED R/W	150,287	3.450
PHASE 1 LOTS	351,658	8.073
COMMON OPEN SPACE #1	1,006,294±	23.101±
COMMON OPEN SPACE #2	49,890	1.145
COMMON OPEN SPACE #3	43,545	1.000
COMMON OPEN SPACE #4	439,308±	10.085±
COMMON OPEN SPACE #5 (PARK)	89,022	2.044
COMMON OPEN SPACE #6	196,123	4.502
COMMON OPEN SPACE #7	1,200	0.028
FUTURE DEVELOPMENT 1 & 2	815,751	18.727

	S.F.	AC.
UNDISTURBED NATURAL OPEN SPACE		
AREA #1	589,735±	13.578 ±
AREA #2	56,549	1.298
AREA #3	273,633±	6.282 ±
AREA #4	48,145	1.105
TOTAL UNDISTURBED NATURAL OPEN SPACE	968,062	22.224

BUILDING SETBACKS
FRONT YARD= 20'
SIDE YARD = 5'
REAR YARD =15'



OWNERS CERTIFICATE: SCP-JTL STONEHOUSE OWNER 1 LLC (PARCEL B)

THE SUBDIVISION OF LAND SHOWN ON THIS PLAT AND KNOWN AS SUBDIVISION OF STONEHOUSE LAND BAY 5, PHASE 1 IS WITH FREE CONSENT AND IN ACCORDANCE WITH THE DESIRE OF THE UNDERSIGNED OWNERS, PROPRIETORS AND OR TRUSTEES.

Signature: William M Stevens, Date: 2/15/2023, Title: Authorized Representative

CERTIFICATE OF NOTARIZATION

STATE OF North Carolina


COUNTY OF Mecklenburg

I, Christopher A. Van Dyke, DO HEREBY CERTIFY THAT William M. Stevens

PERSONALLY CAME BEFORE ME ON THIS DAY AND ACKNOWLEDGED THAT HE/SHE IS A CORPORATE OFFICER AND THAT HE/SHE, BEING AUTHORIZED TO DO SO, EXECUTED THE FOREGOING ON BEHALF OF THE CORPORATION. GIVEN UNDER MY HAND AND SEAL OF OFFICE THIS 15 DAY OF February, 2023.

Notary signatures: Christopher A. Van Dyke (Notary's Signature) and Christopher A. Van Dyke (Notary's Printed Name)

MY COMMISSION EXPIRES: 12/22/24



CERTIFICATE OF SOURCE OF TITLE

THIS IS TO CERTIFY THAT THE LAND EMBRACED IN THIS SUBDIVISION STANDS IN THE NAME OF SCP-JTL STONEHOUSE OWNER 1, LLC AND WAS ACQUIRED FROM GS STONEHOUSE GREEN LAND SUB, LLC BY THAT CERTAIN DEED DATED APRIL 28, 2016 AND RECORDED IN THE CLERK'S OFFICE OF THE CIRCUIT COURT OF JAMES CITY COUNTY, VIRGINIA AS INSTRUMENT NO. 160007742.

* THIS PLAT OF CORRECTION IS RECORDED TO SUPERCEDE THE SUBDIVISION PLAT RECORDED ON FEBRUARY 5TH BY INSTRUMENT #202301318 AND IS PLATTED TO CORRECT THE NUMBERING OF LOTS 76-77 TO BE CONSISTENT WITH THE OVERALL MASTER PLAN.

CERTIFICATE OF APPROVAL


THIS SUBDIVISION IS APPROVED BY THE UNDERSIGNED IN ACCORDANCE WITH WITH EXISTING SUBDIVISION REGULATIONS AND MAY BE ADMITTED TO RECORD.

Approval signatures: Subdivision Agent of James City County (dated 23 Feb 2023) and VA Department of Transportation (dated 02/21/23)

ENGINEERS OR SURVEYORS CERTIFICATE

I HEREBY CERTIFY THAT TO THE BEST OF MY KNOWLEDGE OR BELIEF, THIS PLAT COMPLIES WITH ALL OF THE REQUIREMENTS OF THE BOARD OF SUPERVISORS AND ORDINANCES OF THE COUNTY OF JAMES CITY, VIRGINIA, REGARDING THE PLATTING OF SUBDIVISIONS WITHIN THE COUNTY.

Signature: William S. Felts, L.S., Date: 02/13/2023



9 Large/Small Plat(s) Recorded
herewith as # 202302256

STATE OF VIRGINIA, JAMES CITY COUNTY

IN THE CLERKS OFFICE OF THE CIRCUIT COURT FOR THE COUNTY OF JAMES CITY THIS 9th DAY OF March, 2023. THIS PLAT WAS PRESENTED AND ADMITTED TO RECORD AS THE LAW DIRECTS AT 8:47 am. INSTRUMENT # 202302256. TESTE MONA A. FOLEY, CLERK