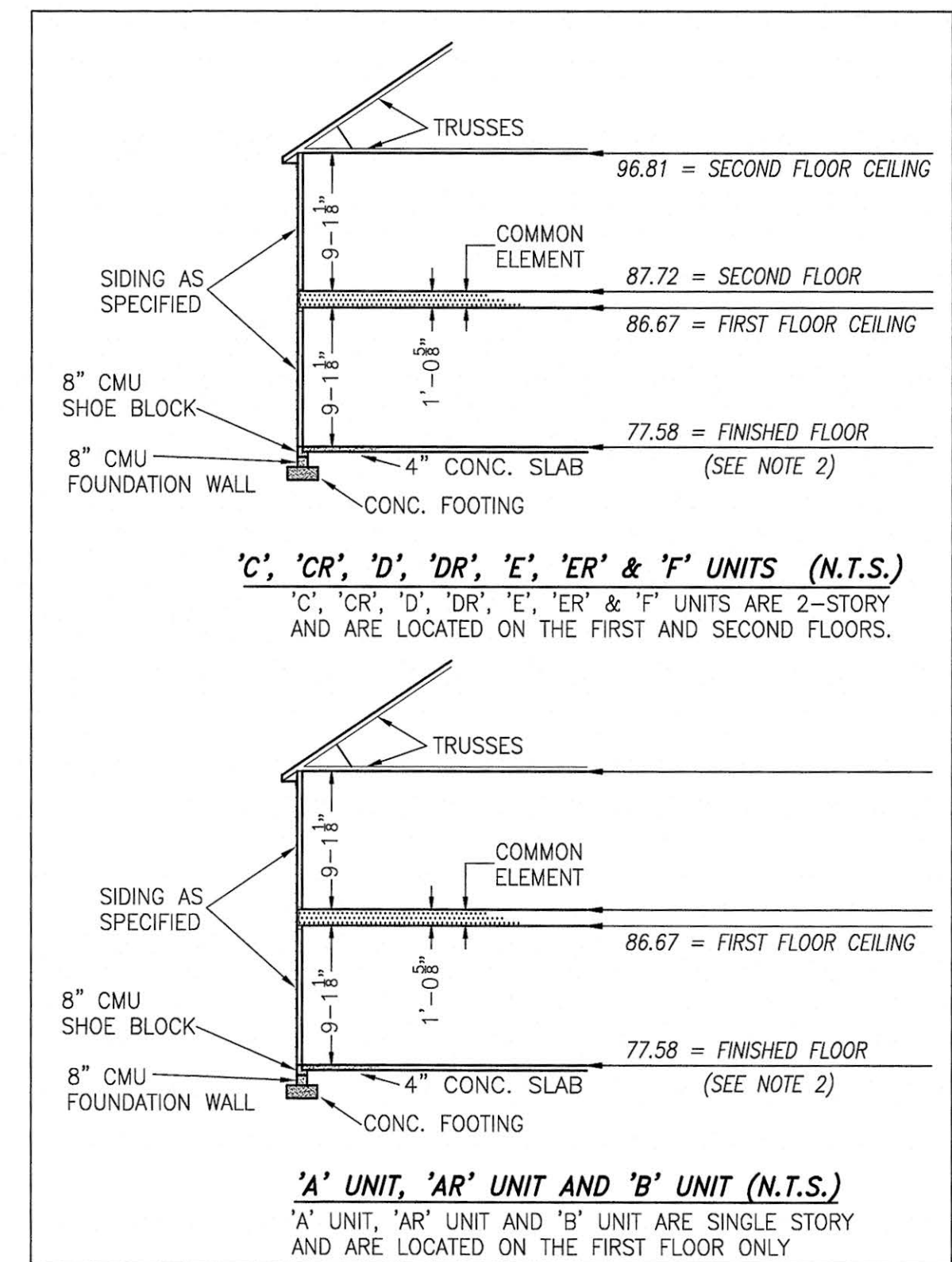
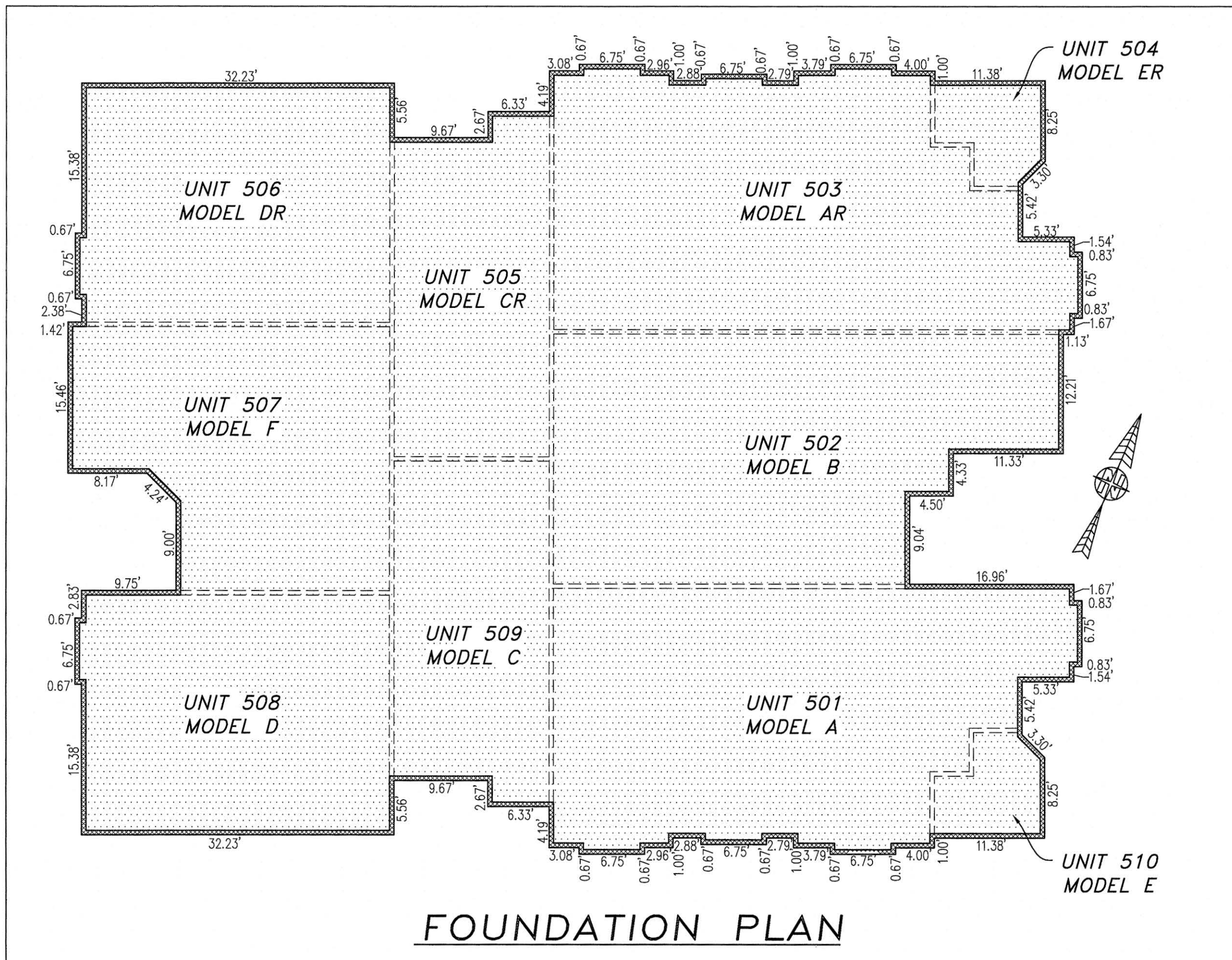


BUILDING 5 (10-PLEX)



TYPICAL BUILDING SECTION
NOT TO SCALE (N.T.S.)

NOTES:

1. VERTICAL DATUM REFERENCE: NATIONAL GEODETIC VERTICAL DATUM OF 1929 (NGVD29).
2. FINISHED FLOOR ELEVATION SHOWN WAS TAKEN FROM AS-BUILT SURVEY OF BUILDING #5 (10-PLEX) THE PROMENADE AT JOHN TYLER BY HAYDEN FRYE AND ASSOCIATES PERFORMED ON 01/17/2019.

JCC Subdivision Agent E6C
Approval Not Required

5 Large/Small Plat(s) Recorded
herewith as # 190001499

I HEREBY CERTIFY THAT THIS PLAN IS ACCURATE AND THAT IT COMPLIES WITH THE PROVISIONS OF THE CODE OF VIRGINIA OF 1950 AS AMENDED, § 55-79.58 AND I FURTHER CERTIFY THAT ALL UNITS THEREOF DEPICTED HEREON, PURSUANT TO THE CODE OF VIRGINIA § 55-79.58B, ARE SUBSTANTIALLY COMPLETE.


City of Williamsburg & County of James City
Circuit Court: This PLAT was recorded on
2-1-2019
at 1:52 AM/PM PB PG
Document # 190001499
MONA A. FOLEY, CLERK
Mona A. Foley, Clerk



THIS SHEET: FOUNDATION PLAN AND SECTION

PHASE 5
CONDOMINIUM PLAT AND PLAN
OF
THE PROMENADE
AT
JOHN TYLER
A CONDOMINIUM
JAMES CITY COUNTY, VIRGINIA

Jo# 160921



Hayden Frye and Associates, Inc.


Land Surveyors

333 KELLAM ROAD, SUITE 200
VIRGINIA BEACH, VA., 23462
PH: (757) 491-7228 FX: (757) 491-7229

DATE: JANUARY 24, 2019

SCALE: 1"=10'

SHEET 4 OF 5 THIS PHASE



INDICATES COMMON ELEMENT