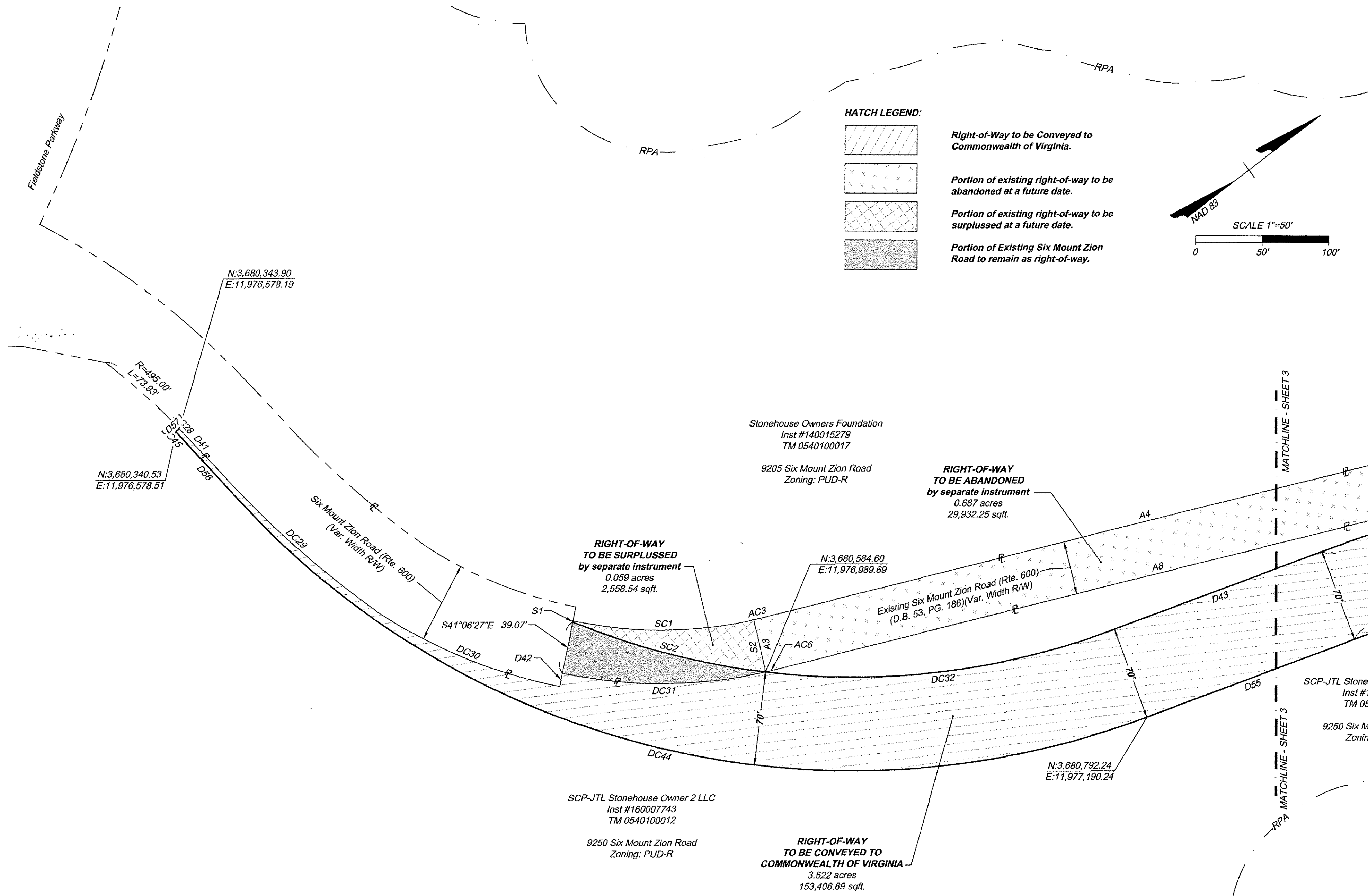
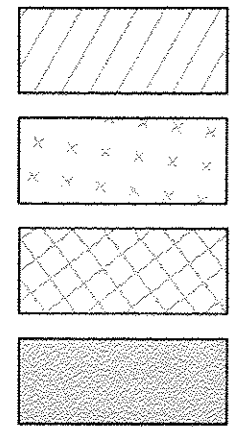


180016698



HATCH LEGEND:

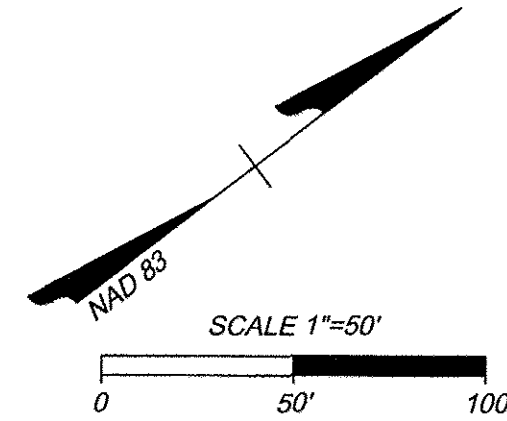


Right-of-Way to be Conveyed to Commonwealth of Virginia.

Portion of existing right-of-way to be abandoned at a future date.

Portion of existing right-of-way to be surplusd at a future date.

Portion of Existing Six Mount Zion Road to remain as right-of-way.



Stonehouse Owners Foundation  
Inst #140015279  
TM 0540100017

9205 Six Mount Zion Road  
Zoning: PUD-R

RIGHT-OF-WAY  
TO BE ABANDONED  
by separate instrument  
0.687 acres  
29,932.25 sqft.

RIGHT-OF-WAY  
TO BE SURPLUSSED  
by separate instrument  
0.059 acres  
2,558.54 sqft.

N:3,680,584.60  
E:11,976,989.69

Existing Six Mount Zion Road (Rte. 600)  
(D.B. 53, PG. 186)(Var. Width R/W)

SCP-JTL Stonehouse Owner 2 LLC  
Inst #160007743  
TM 0540100012

9250 Six Mount Zion Road  
Zoning: PUD-R

RIGHT-OF-WAY  
TO BE CONVEYED TO  
COMMONWEALTH OF VIRGINIA  
3.522 acres  
153,406.89 sqft.


N:3,680,792.24  
E:11,977,190.24

Plat Showing  
Right-of-Way Dedications  
to Commonwealth of Virginia  
for the Realignment of  
Six Mount Zion Road

Stonehouse District, James City County, Virginia

8 Large/Small Plat(s) Recorded  
herewith as # 180016698

City of Williamsburg & County of James City  
Circuit Court: This PLAT was recorded on  
Oct 18, 2018  
at 12:53 AM/PM, PB      PG       
Document # 180016698  
MONA A. FOLEY, CLERK  
Mona A. Foley, Clerk



Stonehouse District	James City County, VA
DATE: <u>May 17, 2018</u>	SCALE: <u>1" = 50'</u>
SHEET 2 of 8	J.N.: <u>34549.005</u>
DRAWN BY: <u>W.R. Herx</u>	CHECK BY: <u>W.R. Herx</u>
REV: <u>May 23, 2018 - comments</u>	

THIS DRAWING PREPARED AT THE  
CORPORATE OFFICE  
1001 Boulders Parkway, Suite 300 | Richmond, VA 23225  
TEL 804.200.6500 FAX 804.560.1016 www.ttimmons.com

YOUR VISION ACHIEVED THROUGH OURS.  
Site Development Residential Infrastructure Technology  
**TIMMONS GROUP**