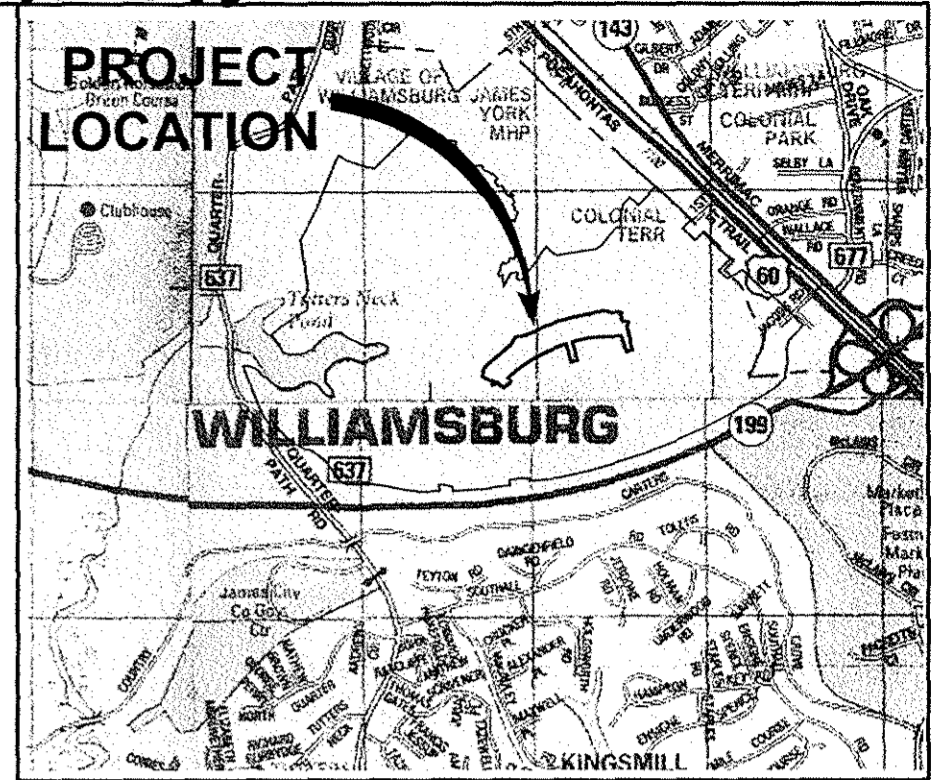
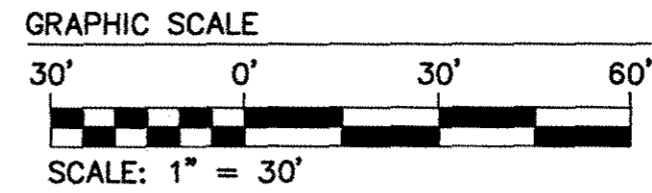



170612

VILLAGE GREEN NORTH TOWNHOMES AT QUARTERPATH  
PHASE ONE OWNER TABLE (PARTIAL)

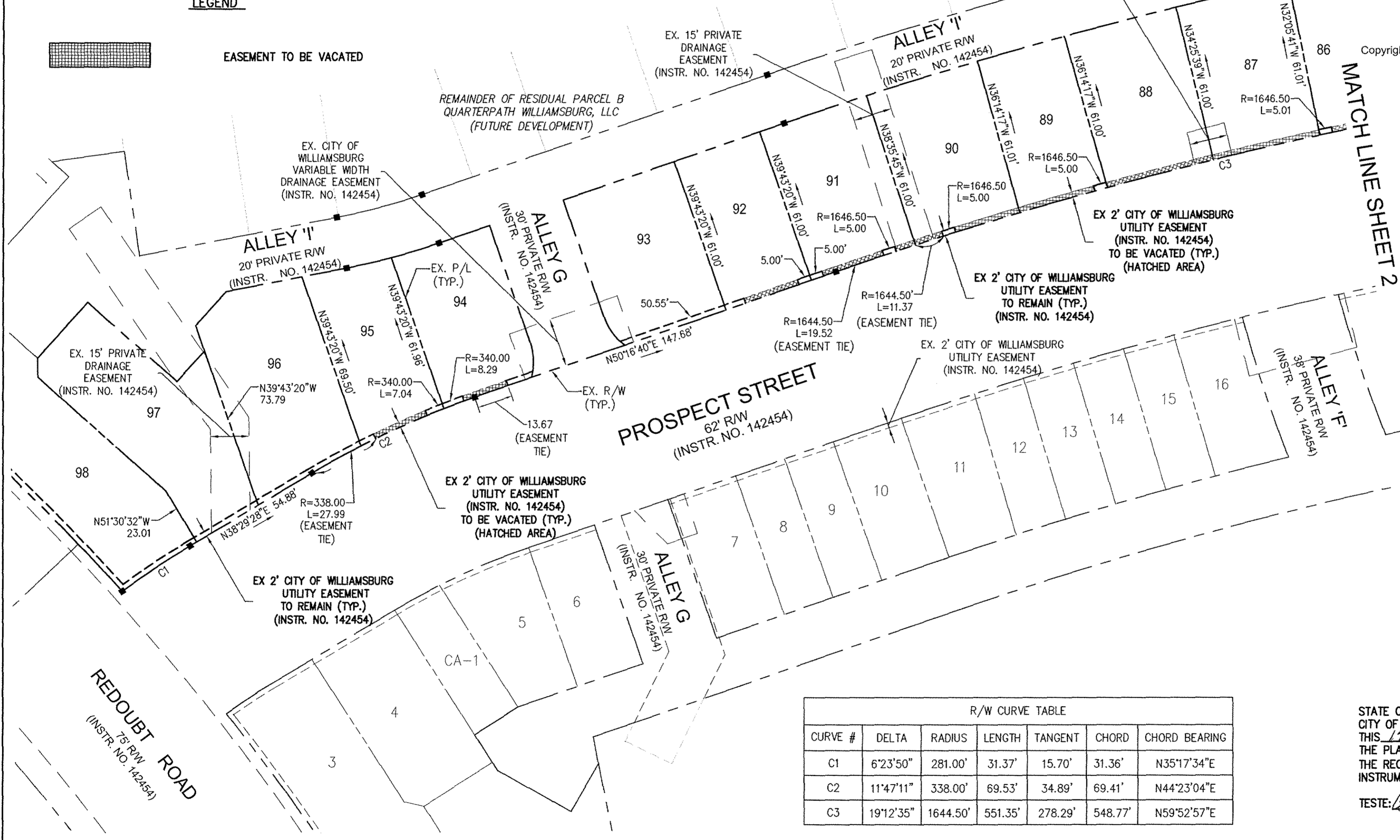
LOT NO.	OWNERS NAME	PARCEL ID	INSTRUMENT	ADDRESS
86	HHHUNT HOMES HAMPTON ROADS, LLC	590-03-01-086	161041	4054 PROSPECT STREET
87	HHHUNT HOMES HAMPTON ROADS, LLC	590-03-01-087	161041	4060 PROSPECT STREET
88	EUGENE A. AND AGNES T. BIROCCO	590-03-01-088	165921	4100 PROSPECT STREET
89	HHHUNT HOMES HAMPTON ROADS, LLC	590-03-01-089	153453	4106 PROSPECT STREET
90	HHHUNT HOMES HAMPTON ROADS, LLC	590-03-01-090	153453	4112 PROSPECT STREET
91	JEFFREY JOHN AND CASSIE BARNES BEAMON	590-03-01-091	152627	4118 PROSPECT STREET
92	JOHN T. SCUDI	590-03-01-092	152744	4124 PROSPECT STREET
93	REID W. & GREGORY M. & AMY K. OETTING	590-03-01-093	165094	4130 PROSPECT STREET
94	QUARTERPATH WILLIAMSBURG, LLC	590-03-01-094	140706	4136 PROSPECT STREET
95	QUARTERPATH WILLIAMSBURG, LLC	590-03-01-095	140706	4142 PROSPECT STREET
96	QUARTERPATH WILLIAMSBURG, LLC	590-03-01-096	140706	4148 PROSPECT STREET
97	QUARTERPATH WILLIAMSBURG, LLC	590-03-01-097	140706	4154 PROSPECT STREET
98	QUARTERPATH WILLIAMSBURG, LLC	590-03-01-098	140706	4166 PROSPECT STREET



LEGEND



EASEMENT TO BE VACATED




NOTE:  
THIS PLAT IS INTENDED FOR EASEMENT PURPOSES ONLY. PROPERTY LINES AS SHOWN WERE TAKEN FROM RECORD AND OTHER AVAILABLE INFORMATION AND DOES NOT REPRESENT AN ACTUAL FIELD BOUNDARY SURVEY. THERE MAY BE EASEMENTS AND OTHER COVENANTS OF RECORD OTHER THAN SHOWN WHICH MAY AFFECT THIS PROPERTY. THIS PLAT WAS PREPARED WITHOUT THE BENEFIT OF A CURRENT TITLE REPORT.

2 Large/Small Plat(s) Recorded  
herewith as # 170612

CURVE #	DELTA	RADIUS	LENGTH	TANGENT	CHORD	CHORD BEARING
C1	6°23'50"	281.00'	31.37'	15.70'	31.36'	N35°17'34"E
C2	11°47'11"	338.00'	69.53'	34.89'	69.41'	N44°23'04"E
C3	19°12'35"	1644.50'	551.35'	278.29'	548.77'	N59°52'57"E

STATE OF VIRGINIA  
CITY OF WILLIAMSBURG & COUNTY OF JAMES CITY CIRCUIT COURT.  
THIS 14 DAY OF FEBRUARY, 2017.  
THE PLAT SHOWN HEREON WAS PRESENTED AND ADMITTED TO THE RECORD AS THE LAW DIRECTS. @ 10:02 AM/PM  
INSTRUMENT # 170612  
TESTE: *Anthony Pletcher*, DEPUTY CLERK  
MONA A. FOLEY, CLERK

Rev.	Date	Description	JFS Revised By
1	12/28/16	REVISED EASEMENT ON LOTS 80 AND 83	JFS



**AES**  
CONSULTING ENGINEERS  
5248 Olde Towne Road, Suite 1  
Williamsburg, Virginia 23188  
Phone: (757) 253-0040  
Fax: (757) 220-8994  
www.aesva.com

PLAT OF EASEMENT VACATION  
**VILLAGE GREEN NORTH TOWNHOMES AT QUARTERPATH PHASE ONE AND PHASE 2A LOTS 77-98**  
CITY OF WILLIAMSBURG VIRGINIA

Project Contacts: PC/JJFS  
Project Number: W10219  
Scale: 1"=30' Date: 11-15-16  
Sheet Number  
**1 OF 2**