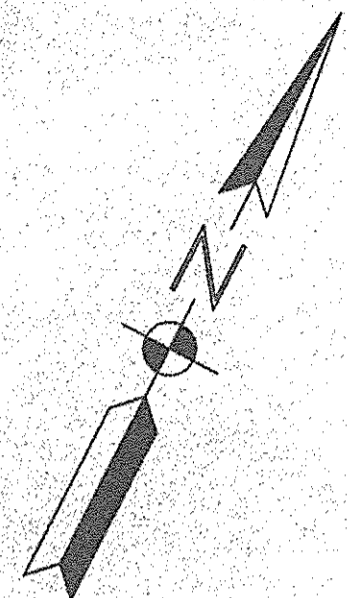


160015322

PARCEL: 3220600011
LIGHTFOOT PROPERTIES
INST: 050003071

PARCEL: 3310100014
ETHEL M LOWE
D.B. 706 PG. 128



PARCEL: 3220600007
CHRISTIAN, LINDA G
INST: 000005499

PARCEL 3310500010
1.2019 ACRES (OLD)
0.8298 ACRES (NEW)

PARCEL 3310500010A
0.3831 ACRES (OLD)
0.7552 ACRES (NEW)

PARCEL: 3310100015A
G-SQUARE INC.
INST: 070023412

PARCEL: 3310100015
G-SQUARE INC.
INST: 070023412

PARCEL: 3310500010B
MOORE, ANN JACQUELINE
INST: 01005252W

PARCEL: 3310100016
G-SQUARE INC.
INST: 070023413

PARCEL: 3310100013A
G-SQUARE INC.
INST: 070023413

EX-2-ST-BR
#5809

EX-1-ST-FR
#5813

PARCEL: 3310500013B
JAMES A WANN
D.B. 232 PG. 712

PARCEL: 3310100018
WESLEY, VIRGINIA
INST: 14008367W

EX-18' PRIVATE RIGHT OF WAY & PUBLIC UTILITY EASEMENT
FOR PARCELS 3310500010, 3310500010B,
AND 3310500010A (P.B. 30 PG. 60)


EX-18' PRIVATE RIGHT OF WAY & PUBLIC UTILITY EASEMENT
FOR PARCELS 3310500010, 3310500010B,
AND 3310500010A (P.B. 30 PG. 60)

C/L 15' VIRGINIA
NATURAL GAS EASE.


PARCEL: 3220600007
CHRISTIAN, LINDA G
INST: 000005499

City of Williamsburg & County of James City
Circuit Court: This PLAT was recorded on
8-29-2016
at 8:45 AM/PM, PB PG -
Document # 160015322
MONA A. FOLEY, CLERK
Mona A. Foley, Clerk

2 Large/Small Plat(s) Recorded
herewith as # 160015322



PROPERTY LINE ADJUSTMENT
OF
PARCELS 3310500010 & 3310500010A
WILLIAMSBURG, VIRGINIA
FOR
FRED D. MOORE
& ANNE T. MOORE
SCALE: 1"=25' NOVEMBER 18, 2015



R. L. GALLOWAY
SURVEYING/PLANNING
17226 COMMERCE LANE
SMITHFIELD, VIRGINIA 23430
PH: (757) 356-9096
FAX: (757) 356-9098

JOB #	DRAWN	CHK'D
15-09-204	rmd	rmd

RICHMOND ROAD (ROUTE 60)

MOORE DRIVE