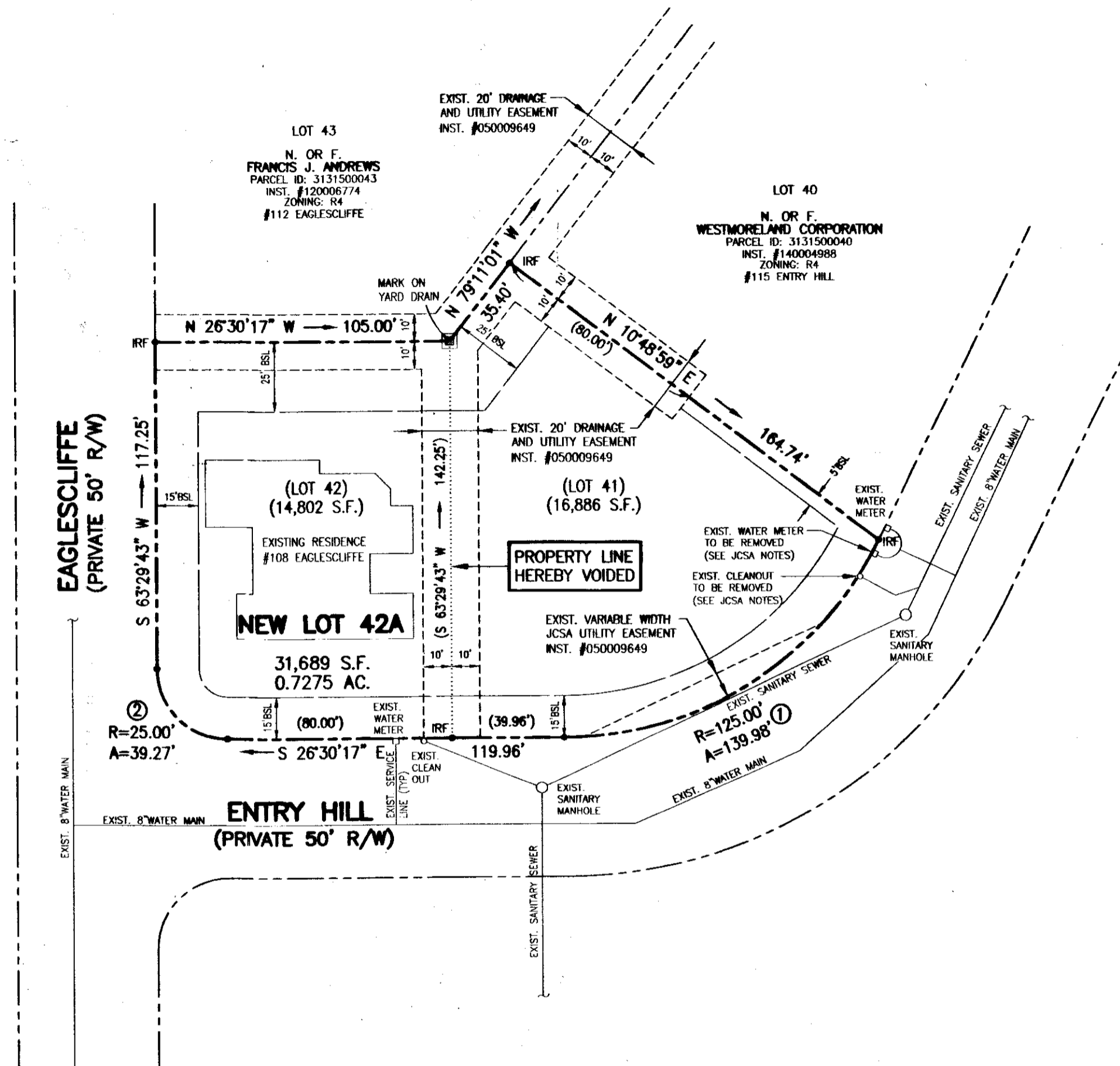
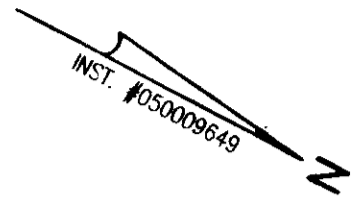




150019329

PROPERTY LINE VACATION
 BETWEEN THE LOTS 41 AND 42
 FORD'S COLONY @ WILLIAMSBURG
 SECTION XXXIII
 OWNED BY VASUDEW G. ANANTHRAM
 AND ANGELINA M. ANANTHRAM
 JAMES CITY COUNTY, VIRGINIA
 AUGUST 17, 2015 SCALE: 1"=40'
 CAMPBELL LAND SURVEYING, INC.
 P.O. BOX 855
 YORKTOWN, VIRGINIA 23692
 (757) 890-0837

SHEET 2 OF 2



LEGEND

- PROPERTY LINE
- IRON PIPE/ROD FOUND
- DRAINAGE & UTILITY EASEMENT
- BUILDING SETBACK LINE

CURVE DATA TABLE						
CURVE	RADIUS	ARC	DELTA	TANGENT	CHORD	CHORD BEARING
1	25.00'	39.27'	90°00'00"	25.00'	35.36'	S 18°29'43" W
2	125.00'	139.99'	64°09'54"	78.36'	132.78'	S 58°35'14" E

CERTIFICATE OF APPROVAL

THIS PROPERTY LINE VACATION IS APPROVED BY THE UNDERSIGNED IN ACCORDANCE WITH EXISTING SUBDIVISION REGULATIONS AND MAY BE ADMITTED TO RECORD.

10/19/15
DATE

David F. Campbell
SUBDIVISION AGENT OF JAMES CITY COUNTY

10/5/2015
DATE

R. Woolridge
FORD'S COLONY AGENT

2 Large/Small Plat(s) Recorded
 herewith as 150019329

City of Williamsburg & County of James City
 Circuit Court: This PLAT was recorded on
 10-14-2015
 at 9:23 AM/PM, PG _____
 Document # 150019329
 BETSY B. WOOLRIDGE, CLERK
R. Woolridge, Dep. Clerk