

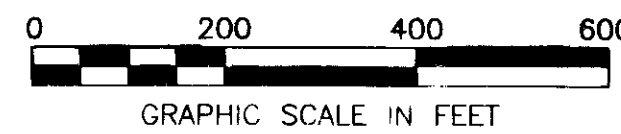

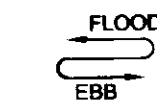
MATCHLINE SEE SHEET 23 OF 30

MATCHLINE SEE SHEET 21 OF 30

30 Large Round Plates Recorded  
herewith as 130026366

**LEGEND**

- IRON PIN FOUND
- IRON PIPE FOUND
- T-BAR FOUND
- NAIL FOUND
- CONCRETE MONUMENT FOUND
- MONUMENT SET
- IRON PIN SET
- BOUNDARY LINE
- - - TIE LINE
- CITY/COUNTY LINE
- - - RIGHT OF WAY LINE
- - - EASEMENT LINE
- - - ADJOINER LINE
- ▬▬▬ EXIST. RAILROAD TRACKS
- ~~~~~ EDGE OF WOODS



SEE SHEET 1 OF 30 FOR NOTES

**BOUNDARY SURVEY**  
OF PROPERTY OF  
**UNITED STATES OF AMERICA**  
**JOINT BASE LANGLEY-EUSTIS (JBLE)**  
NEWPORT NEWS TAX PARCELS 047000100, 047000102 & 048000101  
AND  
JAMES CITY COUNTY TAX PARCEL 0622010001  
**NEWPORT NEWS AND JAMES CITY COUNTY, VIRGINIA**

---

<b>WOOLPERT</b> <small>DESIGN   GEOGRAPHICAL   INFRASTRUCTURE</small>	676 INDEPENDENCE PARKWAY SUITE 100 CHESAPEAKE, VA 23320-5218 TEL: 757.549.3549 FAX: 757.549.3540
--	--

---

DES. N/A	JOB NO. 71874
DRN. PP	SCALE 1" = 200'
CKD. JGB	DATE 4/29/2013
SHEET NO. 22 OF 30	
FILE NO. 71874 plat.dwg	

VIRGINIA:  
IN THE CLERK'S OFFICE OF THE CIRCUIT COURT OF THE CITY/COUNTY OF  
VIRGINIA ON THIS 25<sup>TH</sup> DAY OF November, 2013, THIS PLAT WAS RECEIVED AND ADMITTED TO  
RECORD IN MAP BOOK \_\_\_\_\_ AT PAGE \_\_\_\_\_ AT 10:02 AM as Inst 130026366

TESTE: **WOLPERT & ASSOCIATES, CLERK** by: *Jakob Weisland, Deputy Clerk*  
CLERK

WILLIAMSBURG/JAMES CITY COUNTY