

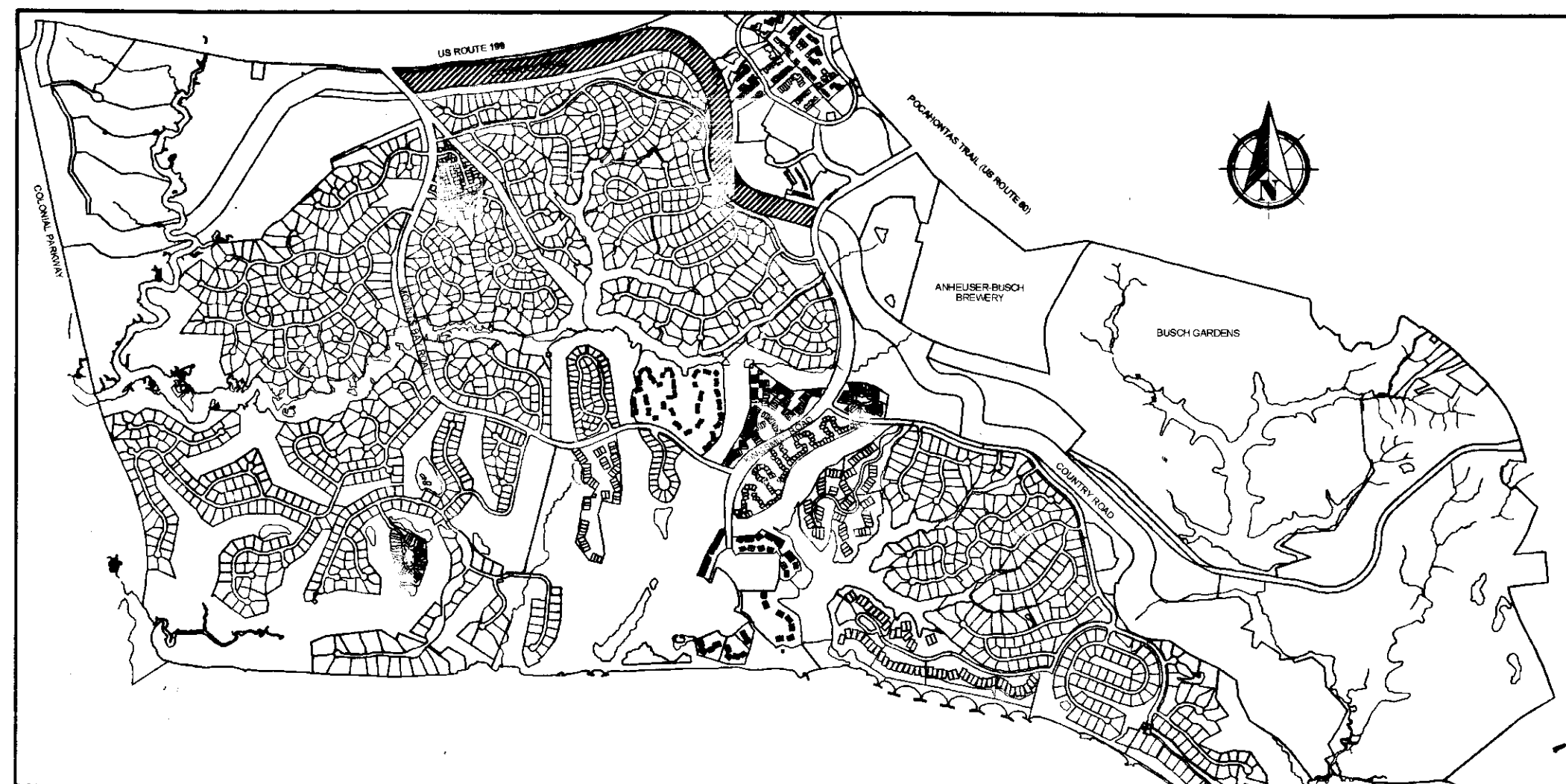
130014474

**REFERENCE**

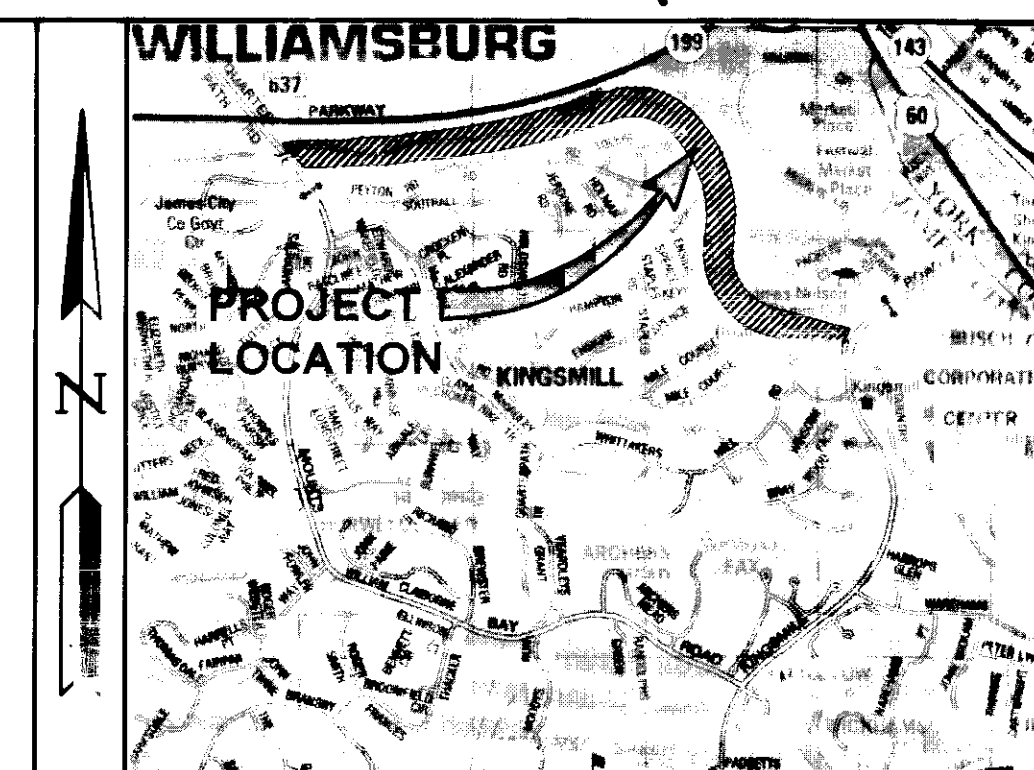
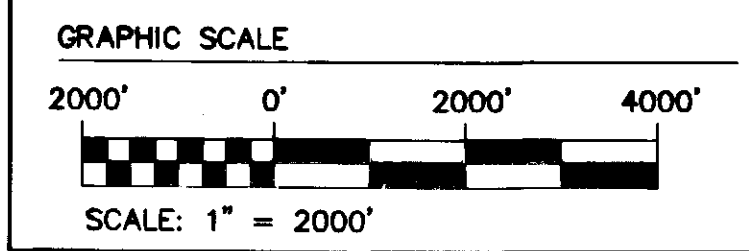
INSTRUMENT # 100013476 - BOUNDARY PLAT, PARCEL 5-B CARTER'S GROVE COUNTRY ROAD  
 INSTRUMENT # 100014988 - BOUNDARY PLAT, PARCEL R-15 KINGSMILL ROAD

**AREA TABLE**

PARCEL NAME	SQ. FT.	ACRES
COUNTRY ROAD WEST PARCEL	2,217,901	50.916



LEGEND			
○	IRON ROD FOUND	TRANS □	ELECTRIC TRANSFORMER
●	IRON ROD SET	TPED □	COMMUNICATIONS PEDESTAL
□	MONUMENT FOUND	EM □	ELECTRIC METER
---	PROPERTY LINE	GMK □	GAS LINE MARKER
---	EASEMENT	FMMK □	FORCE MAIN MARKER
---	WETLANDS	SMH □	SANITARY MANHOLE
---	100' RPA BUFFER		
ENC.	ENCROACHING		



**GENERAL NOTES**

1. THIS PLAT IS BASED ON AN ACTUAL FIELD SURVEY. THE PROPERTY BOUNDARY AS SHOWN IS BASED ON CORNER MONUMENTS FOUND AT THE TIME OF THE SURVEY AND DEEDS AND PLATS OF RECORD.
2. PROPERTY ZONED R4, RESIDENTIAL PLANNED COMMUNITY.
3. PROPERTY IS A PORTION OF TAX MAP PARCEL NO. 5130100002.
4. PROPERTY ADDRESS: WILLIAMSBURG, VA 23185
5. HORIZONTAL DATUM: JAMES CITY COUNTY GEODETIC CONTROL NETWORK, VIRGINIA STATE PLANE COORDINATE SYSTEM SOUTH ZONE (NAD83)(1992).
6. EXCEPT AS SHOWN ON THE SURVEY, NO PORTION OF THE PROPERTY SHOWN ON THE SURVEY LIES WITHIN A SPECIAL HAZARD AREA, AS DESCRIBED ON THE FLOOD INSURANCE RATE MAP FOR THE COMMUNITY IN WHICH THE SUBJECT PROPERTY IS LOCATED. BY GRAPHIC PLOTTING ONLY, PROPERTY IS LOCATED IN ZONE "AE (EL. 7.5)" AND "X", OF THE FLOOD INSURANCE RATE MAP 51095C, COMMUNITY PANEL NO. 0210C WHICH BEARS AN EFFECTIVE DATE OF SEPTEMBER 28, 2007, AND IS IN A SPECIAL FLOOD HAZARD AREA.
7. THE LOCATIONS OF UNDERGROUND UTILITIES SHOWN ON THIS SURVEY ARE BASED ON FIELD SURVEY INFORMATION OF ABOVE GROUND FEATURES AND EXISTING DRAWINGS. THE SURVEYOR MAKES NO GUARANTEES THAT THE UNDERGROUND UTILITIES SHOWN COMPRISE ALL SUCH UTILITIES IN THE AREA, EITHER IN SERVICE OR ABANDONED. THE SURVEYOR FURTHER DOES NOT WARRANT THAT THE UNDERGROUND UTILITIES SHOWN ARE IN THE EXACT LOCATION INDICATED. THE SURVEYOR HAS NOT PHYSICALLY LOCATED THE UNDERGROUND UTILITIES.
8. THIS PLAT DOES NOT DEPICT ALL PHYSICAL IMPROVEMENTS ON THE PROPERTY. ONLY BUILDINGS AND ABOVE GROUND EVIDENCE OF UTILITIES HAVE BEEN FIELD LOCATED. UNLESS OTHERWISE NOTED PHYSICAL IMPROVEMENTS SHOWN HEREON ARE TAKEN FROM JAMES CITY COUNTY GIS INFORMATION.
9. RPA IMPACTS SHOWN HEREON ARE TAKEN FROM CURRENT AVAILABLE GIS INFORMATION. WETLANDS HAVE NOT BEEN DELINEATED AND HAVE NOT BEEN FIELD LOCATED. A SITE SPECIFIC WETLANDS DELINEATION WILL BE REQUIRED PRIOR TO ANY FUTURE DEVELOPMENT ACTIVITY.

**SURVEYOR'S CERTIFICATE**

THIS IS TO CERTIFY THAT THIS PLAT IS BASED ON AN ACTUAL FIELD SURVEY COMPLETED UNDER THE DIRECT AND RESPONSIBLE CHARGE OF, ROBERT D. MANN AND THAT THERE ARE NO ENCROACHMENTS, EITHER WAY, ACROSS THE LINES OTHER THAN SHOWN HEREON. THIS PLAT WAS PREPARED IN ACCORDANCE WITH STATE AND LOCAL STANDARDS. A TITLE REPORT HAS BEEN FURNISHED AND, WHERE SUFFICIENT INFORMATION EXIST, EASEMENT, SURVITUDES, COVENANTS, RESTRICTIONS, AND ENCUMBRANCES OF RECORD HAVE BEEN PLOTTED HEREON.

DATE OF PLAT:


*Robert D. Mann*  
 ROBERT D. MANN  
 VIRGINIA LICENSED  
 LAND SURVEYOR # 2509

6/6/2013

Large/Small Plat(s) Recorded  
 herewith as # 130014474

City of Williamsburg & County of James City  
 Circuit Court: This PLAT was recorded on  
 13 June 2013  
 at 11:15 AM/PM, PG  
 Document # 130014474  
 BETSY B. WOOLRIDGE, CLERK  
 By *Wendy J. Kelly*, Dep. Clerk

Rev	Date	Description	Revised



**NES**  
 CONSULTING ENGINEERS  
 1317 Executive Blvd, Suite 150  
 Chesapeake, Virginia 23320  
 Phone: (757) 410-7436  
 www.aesva.com  
 Hampton Roads | Central Virginia | Middle Peninsula

BOUNDARY SURVEY  
 COUNTRY ROAD WEST PARCEL  
 PROPERTY OF  
**BUSCH PROPERTIES, INC.**  
 ROBERTS DISTRICT      COUNTY OF JAMES CITY      VIRGINIA

Project Contacts:	RDM
Project Number:	H10047
Scale:	1"=100'
Date:	06/06/2013
Sheet Number:	1