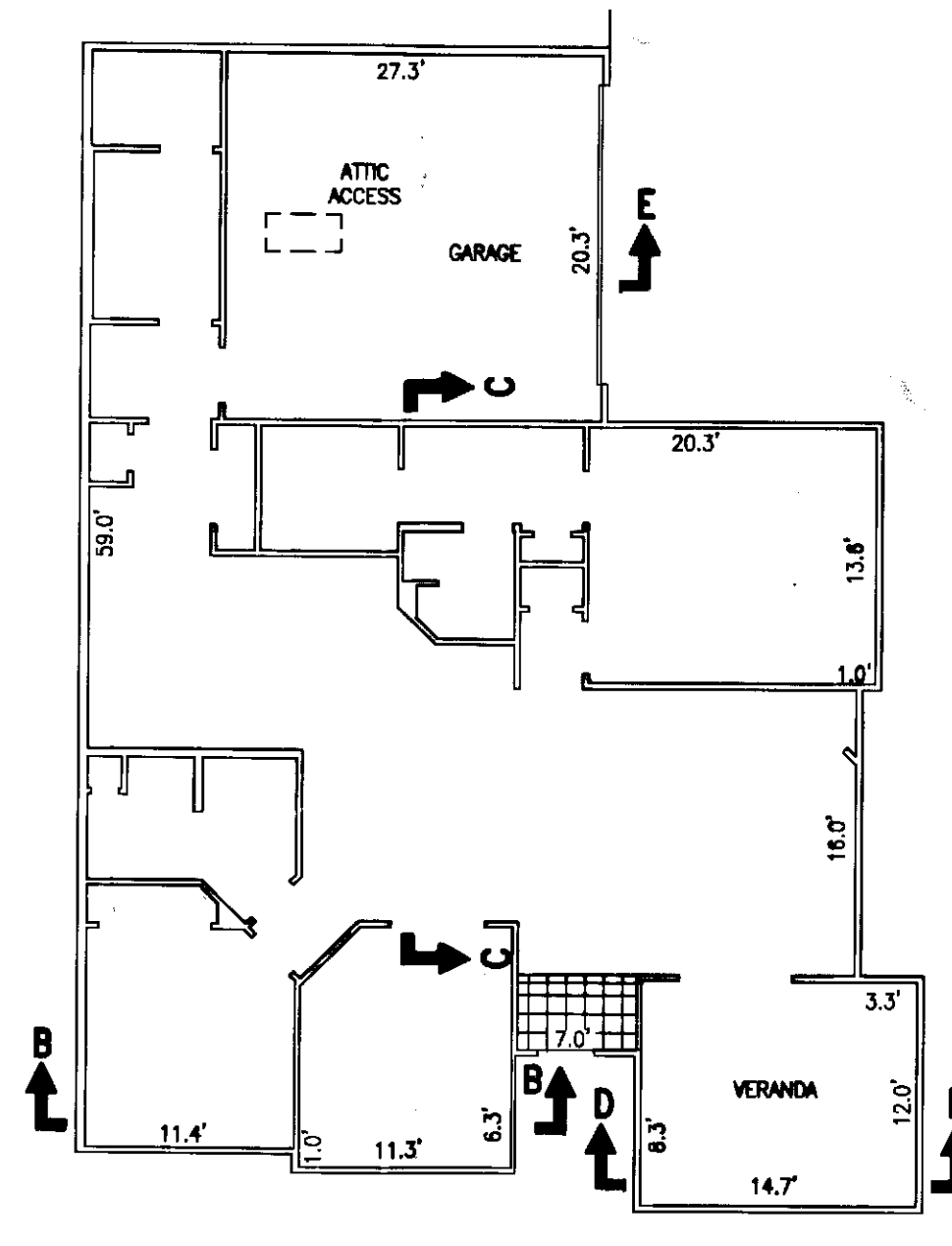
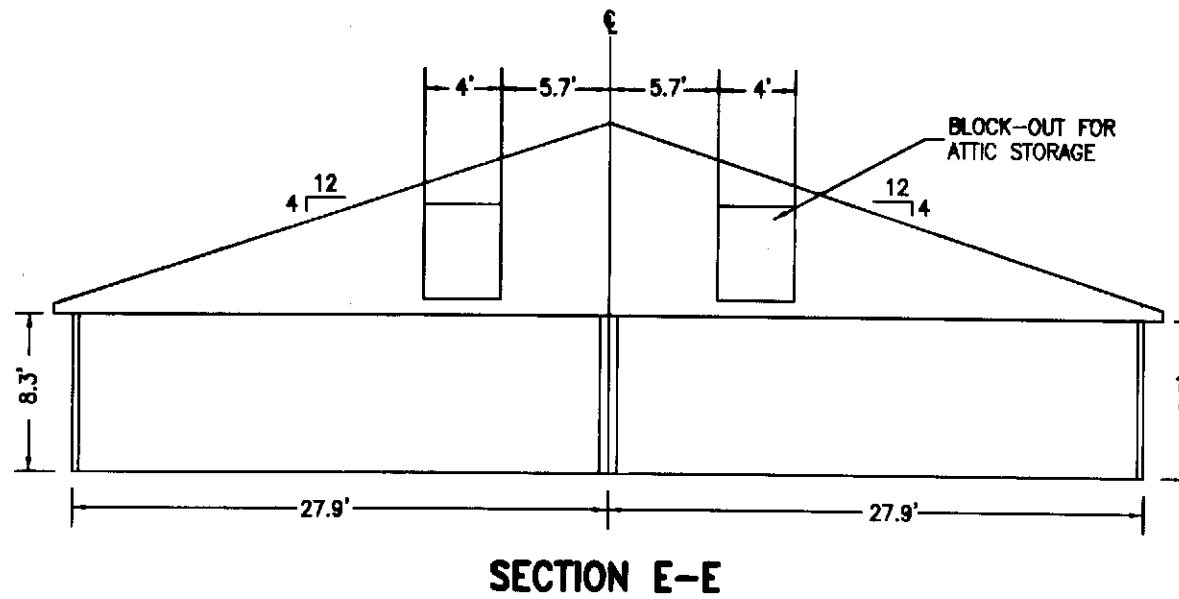


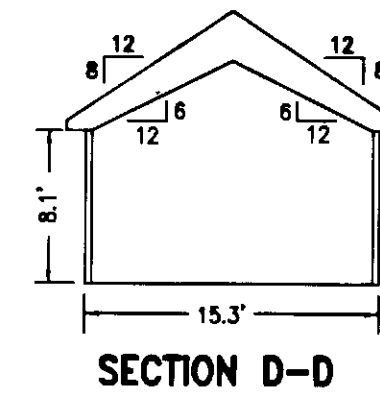
**BUILDING 11-B  
ABBAY  
FLOOR PLAN**



**BUILDING 11-A, 11-C & 11-D  
CANTERBURY  
FLOOR PLAN**



**SECTION E-E**



**SECTION D-D**

3 Large/Small Plat(s) Recorded  
herewith as # 130012487

I CERTIFY THAT THESE PLANS ARE ACCURATE AND COMPLIES WITH THE PROVISIONS OF SECTION 55-79.58(B) OF THE CODE OF VIRGINIA OF 1950 AS AMENDED AND ALL UNITS SHOWN HEREON HAVE BEEN SUBSTANTIALLY COMPLETED.


**STATE OF VIRGINIA  
JAMES CITY COUNTY**

IN THE CLERK'S OFFICE OF THE CIRCUIT COURT FOR JAMES CITY COUNTY, VIRGINIA. THIS MAP WAS PRESENTED AND ADMITTED TO RECORD AS THE LAW DIRECTS THIS 21<sup>ST</sup> DAY OF May, 2013 AT 12:32 AM/PM.

INSTRUMENT # 130012487  
TESTES: Betty B. Washburn, Clerk  
TESTES: By Claudia H. Burkholz, Dp Clerk

[Signature] 1430  
NAME REGISTRATION NO.

MAY 20, 2013  
DATE



<p><b>EXHIBIT "D"</b> PLANS OF <b>VILLAS AT FIVE FORKS A CONDOMINIUM</b> PHASE 19 JAMES CITY COUNTY, VIRGINIA</p>		<p><b>POINT OF BEGINNING, LLC LAND SURVEYING</b></p> <p>101 EDGEWARE CT. CHESAPEAKE, VA. 23322 TELEPHONE: (757) 547-3686 FAX: (757) 547-5701</p>	
		<p>DRAWN: DHW COMP.: DHW CHECKED: GWM</p>	<p>DATE: 05/20/13 SCALE: 1"=10'</p>
		<p><b>3</b> SHEET: 3 of 3</p>	