
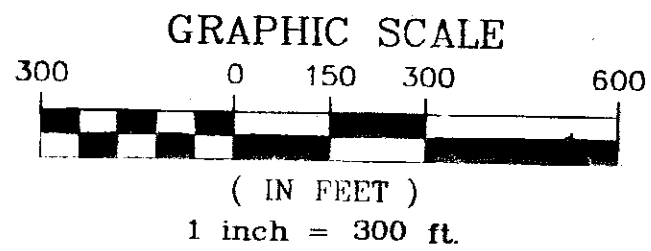
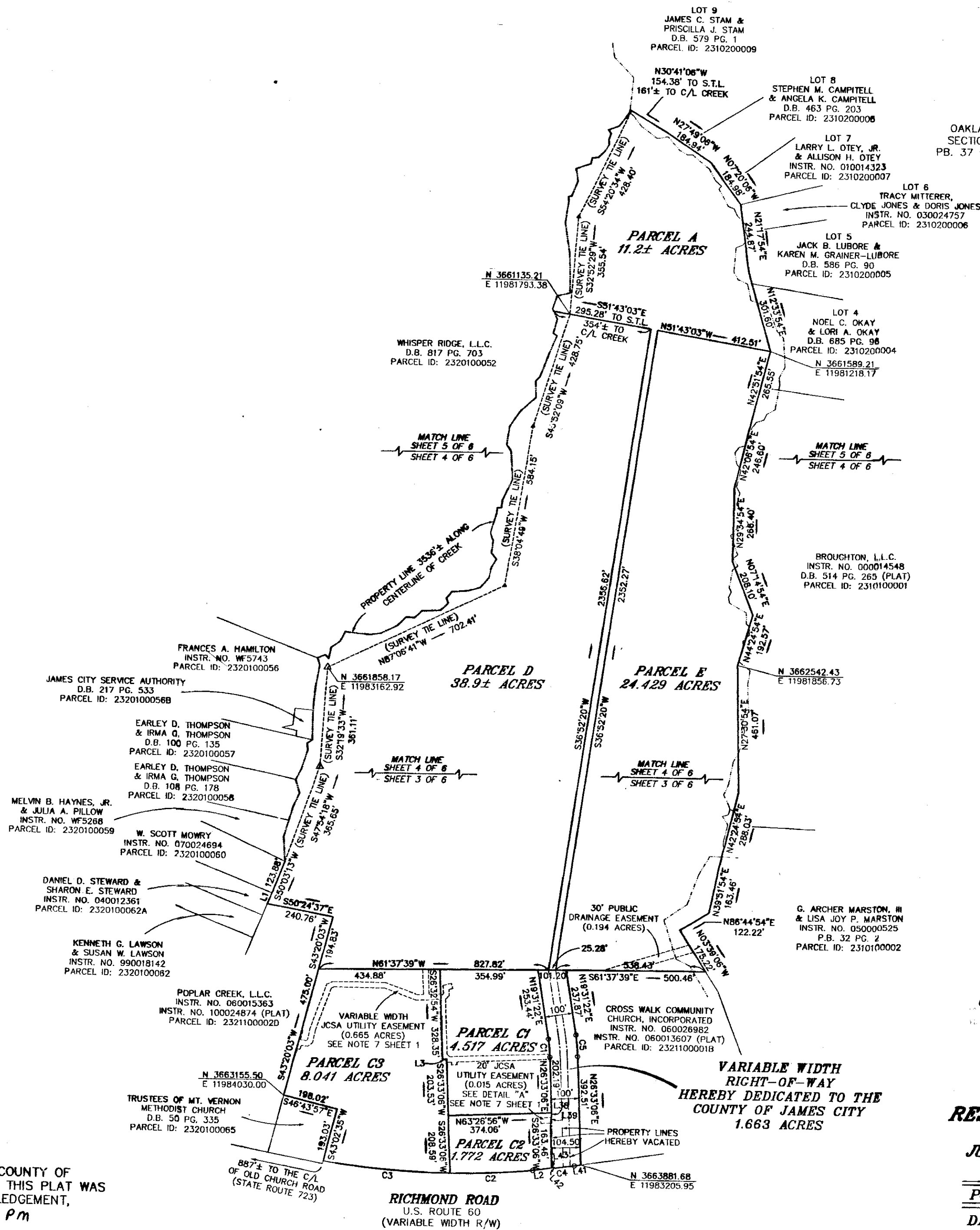



110002456

OAKLAND SECTION 1 PB. 37 PG. 11



6 Plat(s) Recorded  
 110002456

REVISED: DECEMBER 22, 2010

**RESUBDIVISION OF PARCELS A, C, D AND E**  
 OWNED BY JOHN B. BARNETT, JR. AND  
 JUDITH L. BARNETT, KTP DEVELOPMENT, LLC  
 AND CANDLE DEVELOPMENT, L.L.C.

POWHATAN DISTRICT \* JAMES CITY COUNTY, VIRGINIA  
 DATE: NOVEMBER 12, 2010 SCALE: 1" = 300'

**JENNINGSTEPHENSON P.C.** 10160 STAPLES MILL ROAD SUITE 103  
 GLEN ALLEN, VA 23060  
 PHONE - 804-545-6235  
 FAX - 804-545-6259  
 J.N. 09-516

LAND SURVEYORS & PLANNERS

SHEET 6 OF 6

COMMONWEALTH OF VIRGINIA, COUNTY OF JAMES CITY:  
 IN THE CLERK'S OFFICE OF THE CIRCUIT COURT OF THE COUNTY OF JAMES CITY, ON THE 24 DAY OF January, 2011 THIS PLAT WAS THIS DAY RECEIVED AND UPON CERTIFICATE OF ACKNOWLEDGEMENT, ADMITTED TO RECORD AS THE LAW DIRECTS. @ 12:59 PM

INSTRUMENT NO. 110002466  
 TESTE: *Betsy B. Worledge*, CLERK  
 By: *Claudia H. Bankoff, As Clerk*