

100024885

CERTIFICATION OF SOURCE OF TITLE

THE PROPERTY SHOWN ON THIS PLAT WAS CONVEYED BY BASIC, INC., A VIRGINIA CORPORATION TO BASIC PROPERTIES, L.L.C., A VIRGINIA LIMITED LIABILITY COMPANY BY DEED DATED MAY 24, 2006 AND RECORDED IN THE OFFICE OF THE CLERK OF THE CIRCUIT COURT OF THE COUNTY OF JAMES CITY AS INSTRUMENT NO. 060012393.

OWNER'S CERTIFICATION

THE SUBDIVISION SHOWN ON THIS PLAT KNOWN AS LIBERTY CROSSING, PHASE 2D IS WITH THE FREE CONSENT AND IN ACCORDANCE WITH THE DESIRE OF THE UNDERSIGNED OWNERS, PROPRIETORS AND OR TRUSTEES.

July 28, 2010 DATE B. A. Williams III SIGNATURE

BEN A. WILLIAMS III PRESIDENT & CEO
FOR BASIC PROPERTIES, LLC

CERTIFICATE OF NOTARIZATION:

STATE OF Virginia, CITY/COUNTY OF Williamsburg
TO-WIT:

I, PATRICIA A. Buckless A NOTARY PUBLIC IN AND FOR THE CITY/COUNTY AND STATE AFORESAID, DO HEREBY CERTIFY THAT THE ABOVE PERSONS WHOSE NAMES ARE SIGNED TO THE FOREGOING WRITING HAVE ACKNOWLEDGED THE SAME BEFORE ME IN THE CITY/COUNTY AND STATE AFORESAID.

GIVEN UNDER MY HAND THIS 28th DAY OF July, 2010.

MY COMMISSION EXPIRES October 31, 2011

Patricia A. Buckless
NOTARY PUBLIC

NOTARY REGISTRATION NUMBER: 153460

SURVEYOR'S CERTIFICATE

I HEREBY CERTIFY THAT, TO THE BEST OF MY KNOWLEDGE OR BELIEF, THIS PLAT COMPLIES WITH ALL OF THE REQUIREMENTS OF THE BOARD OF SUPERVISORS AND ORDINANCES OF THE COUNTY OF JAMES CITY, VIRGINIA, REGARDING THE PLATTING OF SUBDIVISIONS WITHIN THE COUNTY.

Thomas C. Sublett 7/26/2010 DATE
THOMAS C. SUBLETT, L.S. #1886

CERTIFICATE OF APPROVAL

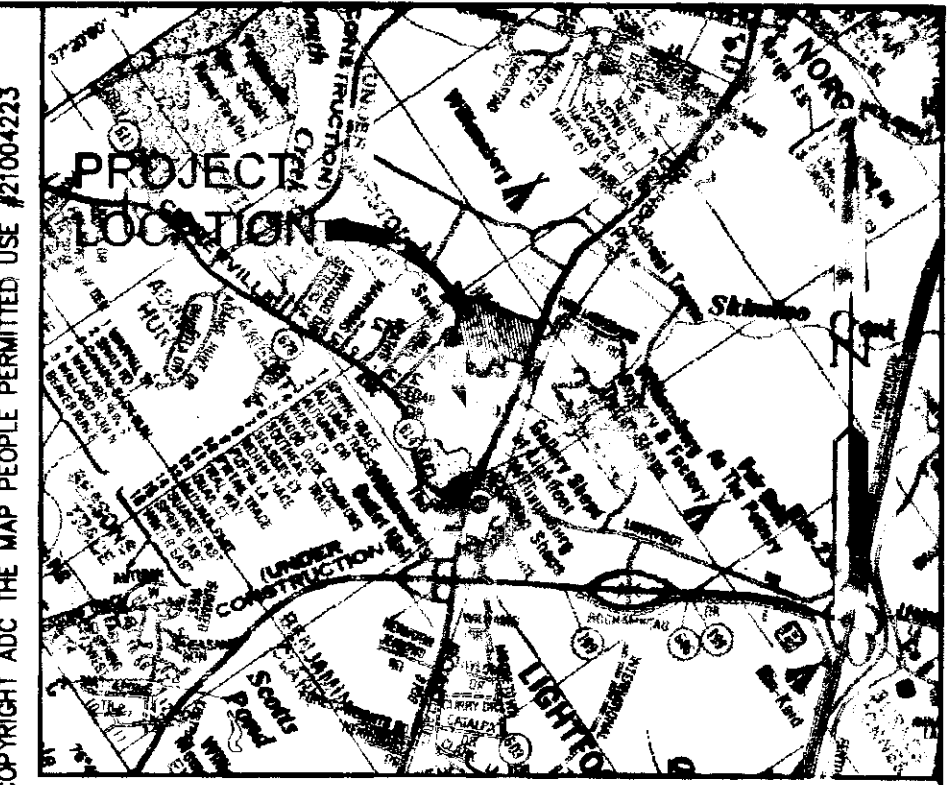
THIS SUBDIVISION IS APPROVED BY THE UNDERSIGNED IN ACCORDANCE WITH EXISTING SUBDIVISION REGULATIONS AND MAY BE ADMITTED TO RECORD.

8-31-10 DATE

[Signature]
SUBDIVISION AGENT OF THE COUNTY OF JAMES CITY

GENERAL NOTES

- PROPERTY IS ZONED MU, MIXED USE WITH PROFFERS.
- PROPERTY IS PART OF TAX PARCEL (24-3)(1-35). STREET ADDRESS OF PROPERTY #6601 RICHMOND ROAD.
- THIS SITE SHALL BE SERVED BY PUBLIC SEWER AND WATER.
- ALL UTILITIES SHALL BE PLACED UNDERGROUND IN ACCORDANCE WITH SECTION 19-33 OF THE JAMES CITY SUBDIVISION ORDINANCE.
- UNLESS OTHERWISE NOTED, ALL DRAINAGE EASEMENTS ARE TO REMAIN PRIVATE.
- NEW MONUMENTS SHALL BE SET IN ACCORDANCE WITH SECTIONS 19-34 THRU 19-36 OF THE SUBDIVISION ORDINANCE.
- WETLANDS AND LAND WITHIN RESOURCE PROTECTION AREAS SHALL REMAIN IN A NATURAL UNDISTURBED STATE EXCEPT FOR THOSE ACTIVITIES PERMITTED BY SECTION 23-7(C) OF THE JAMES CITY COUNTY CODE.
- IN ACCORDANCE WITH SECTION 19-29(h) OF THE JAMES CITY COUNTY ZONING ORDINANCE, NATURAL OPEN SPACE EASEMENTS SHALL REMAIN IN A NATURAL UNDISTURBED STATE EXCEPT FOR THOSE ACTIVITIES REFERENCED ON THE DEED OF EASEMENT.
- JCSA SHALL BE GRANTED ACCESS AND MAINTENANCE EASEMENTS TO WATER AND SEWER LOCATED WITHIN PRIVATE RIGHT-OF-WAYS.
- ANY EXISTING, UNUSED WELLS SHALL BE ABANDONED IN ACCORDANCE WITH STATE PRIVATE WELL REGULATIONS AND JAMES CITY COUNTY CODE.
- IN ACCORDANCE WITH SECTION 19-14 OF THE SUBDIVISION ORDINANCE THE STREETS WITHIN THIS SUBDIVISION ARE PRIVATE AND SHALL NOT BE MAINTAINED BY THE VIRGINIA DEPARTMENT OF TRANSPORTATION OR JAMES CITY COUNTY.
- UTILITY EASEMENTS DENOTED AS "JCSA UTILITY EASEMENTS" ARE FOR THE EXCLUSIVE USE OF THE JCSA AND THE PROPERTY OWNER. OTHER UTILITY SERVICE PROVIDERS DESIRING TO USE THESE EASEMENTS WITH THE EXCEPTION OF PERPENDICULAR UTILITY CROSSINGS MUST OBTAIN AUTHORIZATION FOR ACCESS AND USE FROM THE JCSA AND THE PROPERTY OWNER. ADDITIONALLY, JCSA SHALL NOT BE HELD RESPONSIBLE FOR ANY DAMAGE TO IMPROVEMENTS WITHIN THIS EASEMENT, FROM ANY CAUSE.
- THE PRIVATE RIGHT-OF-WAY IS PLATTED WITH THE INTENT OF BEING EXTENDED AND CONTINUED IN ORDER TO PROVIDE INGRESS AND EGRESS TO AND FROM FUTURE SUBDIVISIONS OR ADJACENT PROPERTY.
- STREET TREES SHALL BE PLANTED WITHIN A MINIMUM FIVE FOOT (5') LANDSCAPE PRESERVATION EASEMENT CONTIGUOUS TO RIGHTS-OF-WAY OR EASEMENTS.
- THIS PARCEL LIES IN FLOOD ZONE X PER FEMA PANEL NUMBER 51095C0110 C DATED 9/28/2007.
- RPA SIGNS ARE TO BE INSTALLED IN ACCORDANCE WITH SECTION 23-7(e) OF THE CHESEPEAKE BAY PRESERVATION ORDINANCE AND THE JAMES CITY COUNTY CODE.

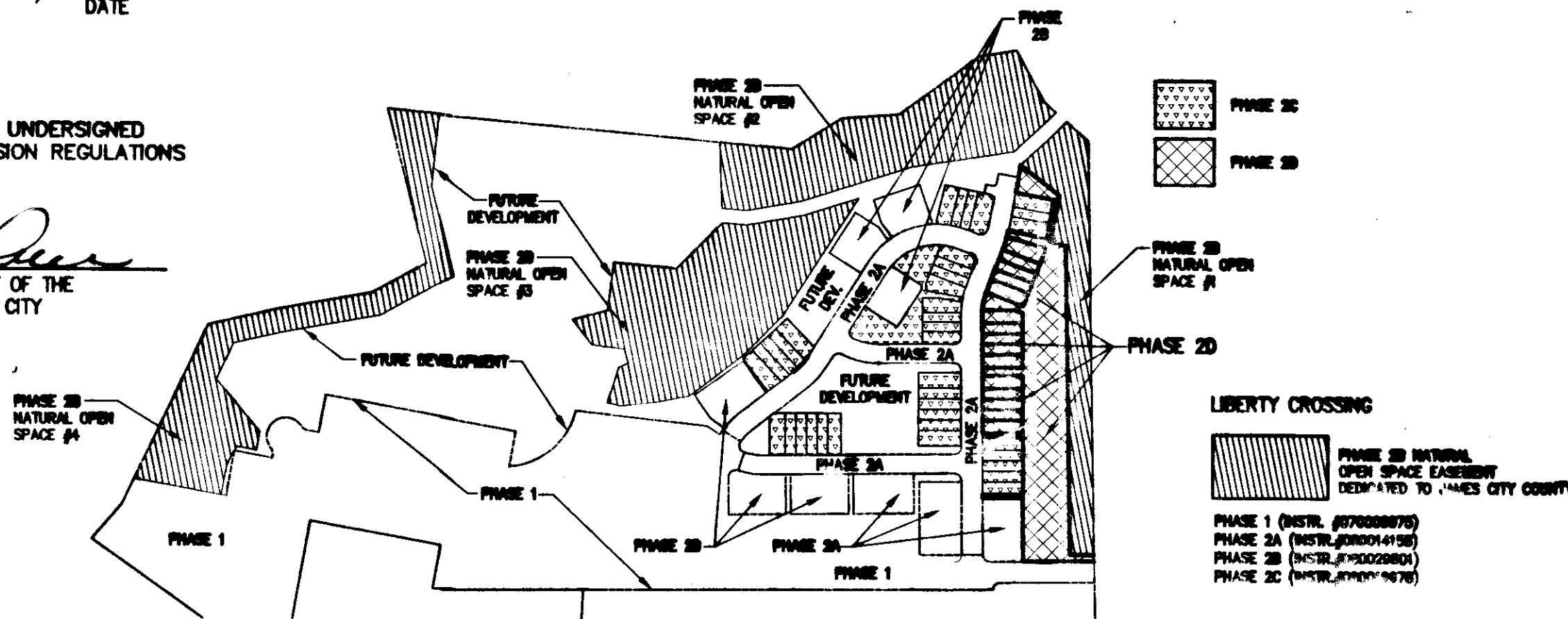


VICINITY MAP SCALE: 1"=2000'

**AREA TABULATION
LIBERTY CROSSING
PHASE 2D
LOTS 11-25
AND COMMON AREA 5**

	SQUARE FEET	ACRES
AREA OF RESIDENTIAL LOTS	31,593 S.F.	0.72 AC.±
LOTS 11-15	10,229 S.F.	0.23 AC.±
LOTS 16-20	10,606 S.F.	0.24 AC.±
LOTS 21-25	10,758 S.F.	0.25 AC.±
AREA OF COMMON AREA 5 *	69,570 S.F.	1.60 AC.±
TOTAL AREA SUBDIVIDED	101,163 S.F.	2.32 AC.±
NUMBER OF LOTS	15	
AVERAGE LOT SIZE	2,108 S.F.	0.048 AC.±
SMALLEST LOTS (LOTS 22-24)	1,859 S.F.	0.043 AC.±
LARGEST LOT (LOT 20)	2,697 S.F.	0.062 AC.±

* NOTE:
COMMON AREA 5 SHALL BE DEDICATED TO THE HOMEOWNER'S ASSOCIATION FOR LIBERTY CROSSING




STATE OF VIRGINIA
CITY OF WILLIAMSBURG & COUNTY OF JAMES CITY CIRCUIT COURT.
THIS 17 DAY OF November, 2010.
THE PLAT SHOWN HEREON WAS PRESENTED AND ADMITTED TO THE RECORD AS THE LAW DIRECTS. @ 3:13 AM/PM
INSTRUMENT # 100024885

TESTE: Betsy B. Woolridge
BETSY B. WOOLRIDGE, CLERK

By Claudia H. [Signature]

Large/Small Plat(s) Recorded
herewith as # 100024885

Rev.	Date	Description	Revised By



NES
CONSULTING ENGINEERS
Hampton Roads | Central Virginia | Middle Peninsula
5248 Old Towne Road, Suite 1
Williamsburg, Virginia 23188
Phone: (757) 253-0040
Fax: (757) 220-8994
www.nesva.com

PLAT OF SUBDIVISION
**PHASE 2D
LIBERTY CROSSING
LOTS 11-25 &
COMMON AREA #5**
STONEHOUSE DISTRICT JAMES CITY COUNTY VIRGINIA

Project Contacts: TC8
Project Number: 0363-06
Scale: 1"=30' Date: 7/28/2010
Sheet Number
1 OF 3

S:\Jobs\036305-Residential\Phase2D\Plats\Phase 2D Plat\036305-Phase_2D_p01.dwg, 7/27/2010 11:24:26 AM, tom.sublett