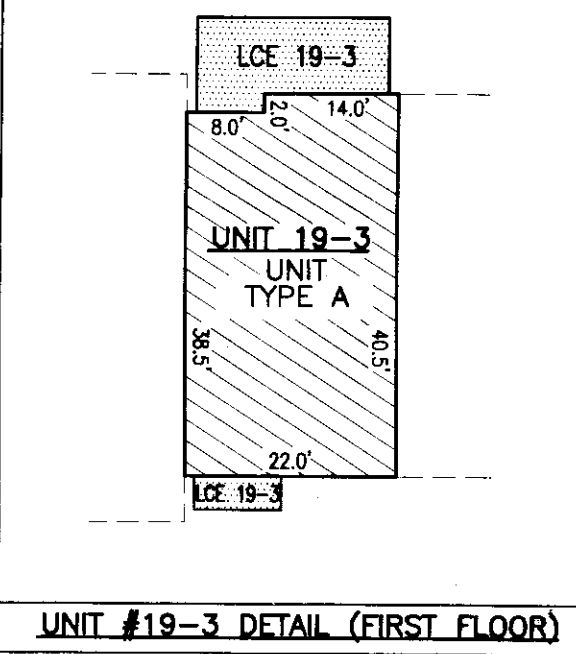
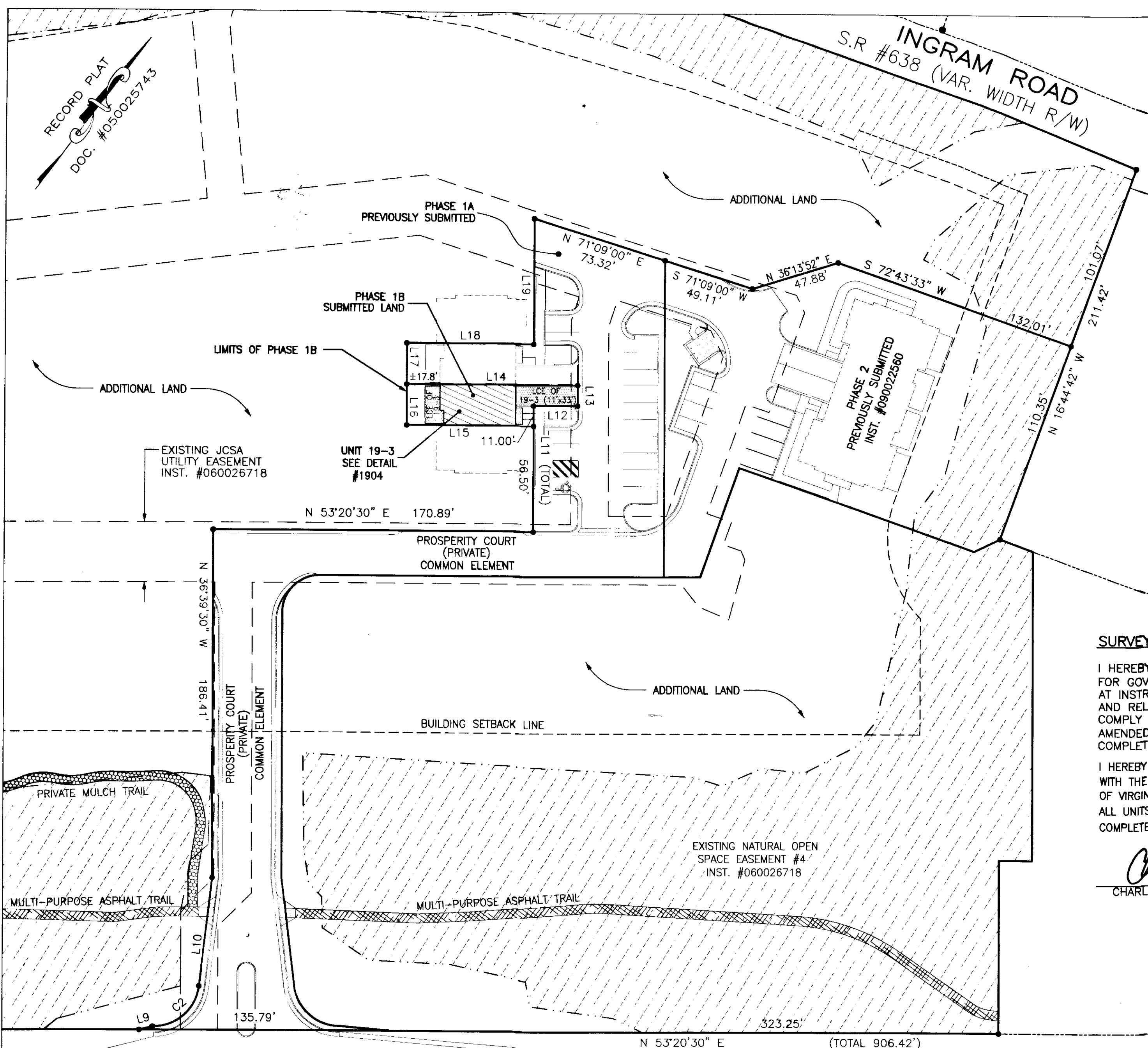


100015170




INDICATES LIMITED COMMON ELEMENT
 INDICATES UNIT AREA
 INDICATES COMMON ELEMENT
 *LCE=LIMITED COMMON ELEMENT

SURVEYORS CERTIFICATE

I HEREBY CERTIFY THAT THE PLAN PREVIOUSLY RECORDED FOR GOVERNOR'S GROVE AT FIVE FORKS, A CONDOMINIUM AT INSTRUMENT 09002260 ACCURATELY DEPICTS THE UNIT AND RELATED IMPROVEMENTS SHOWN AND THAT THEY COMPLY WITH THE CODE OF VIRGINIA OF 1950, AS AMENDED 55-79.58(B) AND ARE SUBSTANTIALLY COMPLETE.

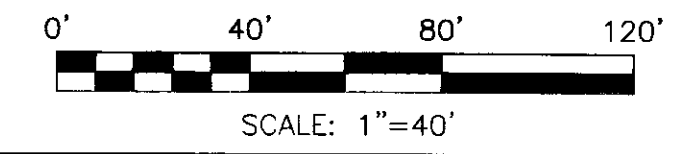
I HEREBY CERTIFY THAT THIS PLAT IS ACCURATE AND COMPLIES WITH THE PROVISIONS OF SECTION 55-79.58 (A) OF THE CODE OF VIRGINIA 1950 AS AMENDED AND I FURTHER CERTIFY THAT ALL UNITS DEPICTED HEREON HAVE BEEN SUBSTANTIALLY COMPLETE.

CHARLES A. CALHOUN LIC.# 2554 07/21/10 DATE



PLAT OF
 PHASE 1B
 GOVERNOR'S GROVE AT FIVE FORKS
 A CONDOMINIUM
 LOCATED IN THE BERKELEY DISTRICT
 JAMES CITY COUNTY, VIRGINIA
 DATE: 07/21/10 SCALE: 1" = 40' JOB# 06-460
 SHEET 2 OF 2

JOHN TYLER HIGHWAY
 STATE ROUTE #5
 (VARIABLE WIDTH PUBLIC R/W)



UNIT NUMBER	UNIT TYPE	STREET ADDRESS	PARCEL ID#
19-3	A	#1904 PROSPERITY CT	4622001904

2 Large/Small Plat(s) Recorded herewith as # 100015170

City of Williamsburg & County of James City Circuit Court. This PLAT was recorded on 28 July 2010 at 12:19 AM/PM. #B - PG - DOCUMENT # 100015170. BETSY B. WOOLRIDGE, CLERK.

LandTech Resources, Inc.
 Surveying • Engineering • GPS
 205-E Bulfoants Blvd. Williamsburg, VA 23188
 Phone: (757) 565-1677 Fax: (757) 565-0782
 web: landtechresources.com