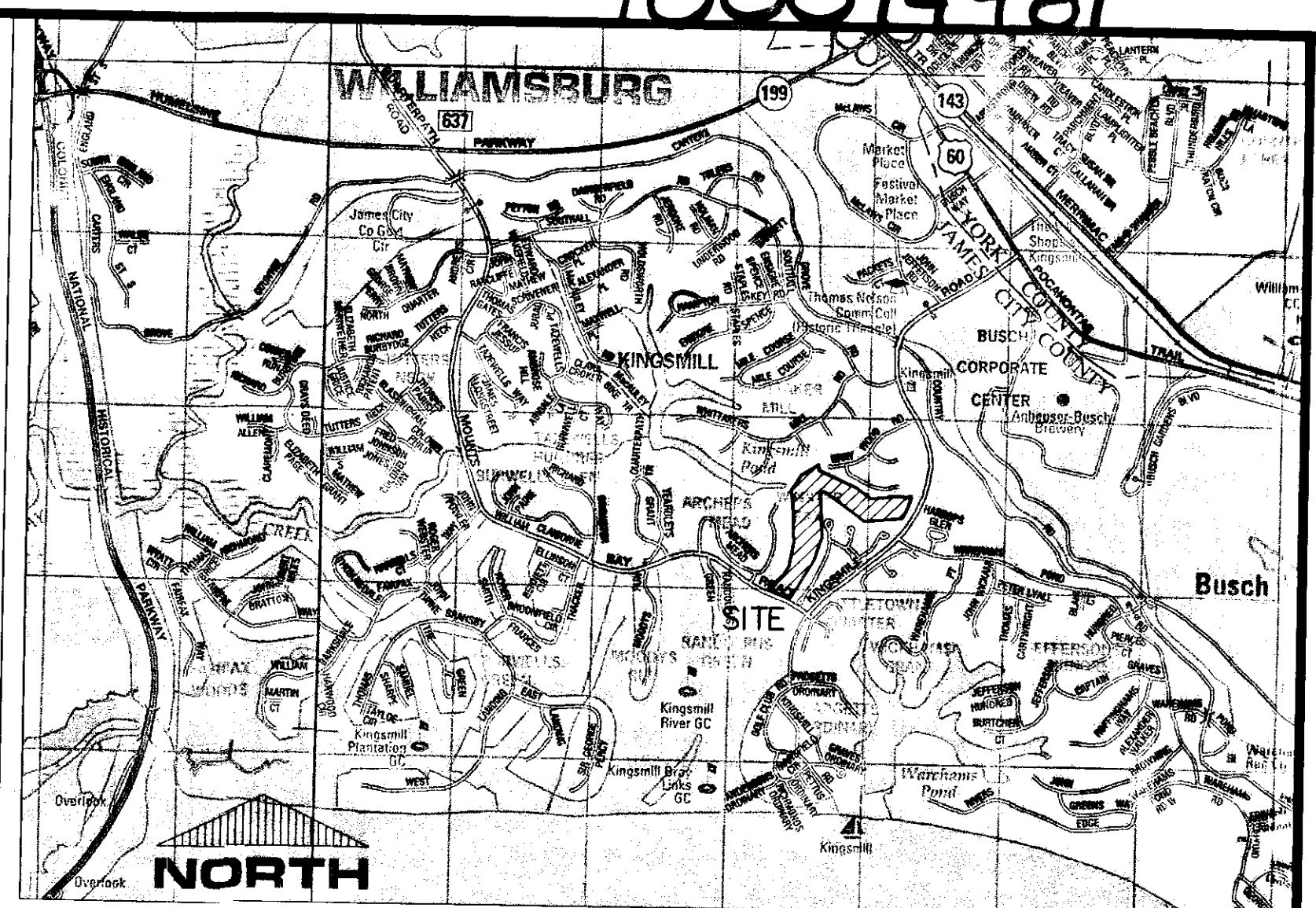
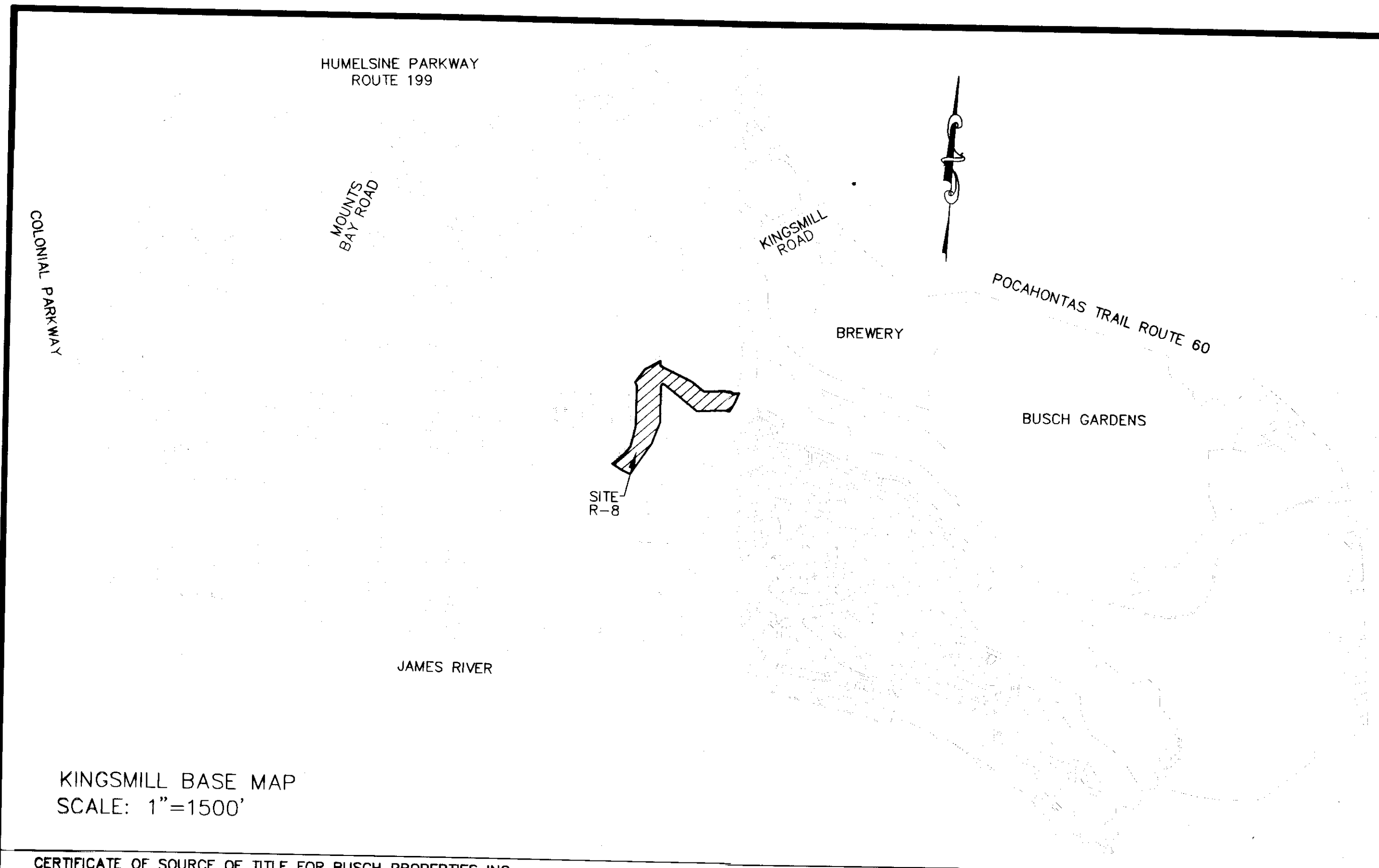


100014981



COPYRIGHT ADC THE MAP PEOPLE
 PERMITTED USE NO. 20907170
 VICINITY MAP: 1" = 2000'

KINGSMILL BASE MAP
 SCALE: 1"=1500'

CERTIFICATE OF SOURCE OF TITLE FOR BUSCH PROPERTIES INC.:

THE PROPERTY SHOWN ON THIS PLAT WAS CONVEYED BY ANHEUSER BUSCH, INC TO BUSCH PROPERTIES, INC. BY DEED DATED 11/14/72 AND RECORDED IN THE OFFICE OF THE CLERK OF THE CIRCUIT COURT OF THE COUNTY OF JAMES CITY IN D.B. 141 PG. 313


THE PROPERTY SHOWN ON THIS PLAT WAS CONVEYED BY ANHEUSER BUSCH, INC TO BUSCH PROPERTIES, INC. BY DEED DATED 5/4/73 AND RECORDED IN THE OFFICE OF THE CLERK OF THE CIRCUIT COURT OF THE COUNTY OF JAMES CITY IN D.B. 145 PG. 32

NOTES:

1. THIS PROPERTY REPRESENTS JAMES CITY COUNTY TAX PARCEL 5040100001
2. THIS PROPERTY APPEARS TO LIE WITHIN FLOOD ZONE X ACCORDING TO FEDERAL EMERGENCY MANAGEMENT AGENCY-NATIONAL FLOOD INSURANCE PROGRAM COMMUNITY PANEL NO. 51095C0210C, DATED SEPT. 28, 2007.
3. COORDINATE VALUES SHOWN BASED ON JAMES CITY COUNTY GEODETIC CONTROL MONUMENT STA. NO. 331
 N 3613317.2819
 E 12015904.0110
4. THIS BOUNDARY SURVEY DOES NOT REPRESENT A SUBDIVISION OF EXISTING BOUNDARIES OR ALTA/ACSM LAND TITLE SURVEY. THE SURVEY WAS PREPARED WITH THE BENEFIT OF A TITLE BINDER, AND AMENDED TO REFLECT THE EASEMENTS OUTLINED IN THE AMENDED JULY 21, 2010 TITLE BINDER (NCS-424033-ORL) PREPARED BY FIRST AMERICAN TITLE INSURANCE COMPANY.
5. ANY EXISTING UNUSED WELLS SHALL BE ABANDONED IN ACCORDANCE WITH STATE PRIVATE WELL REGULATIONS AND THE JAMES CITY COUNTY CODE.
6. THIS PROPERTY LIES WITHIN A RESOURCE MANAGEMENT AREA AND IS SUBJECT TO JAMES CITY COUNTY'S CHESAPEAKE BAY PRESERVATION ORDINANCE.
7. NO FURTHER SUBDIVISION AND/OR DEVELOPMENT OF THE PARCELS SHOWN HEREON WILL BE APPROVED WITHOUT THE REQUIRED WETLAND DELINEATION AND MAPPING AND ESTABLISHMENT OF AN APPROVED RPA BUFFER PER COUNTY CODE SECTION 23-7(C).
8. NEW MONUMENTS WILL BE SET IN ACCORDANCE WITH SECTIONS 19-34 THROUGH 19-36 OF THE JAMES CITY COUNTY SUBDIVISION ORDINANCE.
9. THE FOLLOWING REFERENCES WERE USED IN PREPARATION OF THIS PLAT:
 P.B. 31, PGS. 20-21 P.B. 31 PG. 73 D.B. 148 PG. 645
 P.B. 43, PG. 60 P.B. 45 PG. 29 D.B. 440 PG. 797
 P.B. 85, PG. 99 PB. 32 PG. 47
10. GOLF HOLES, EDGE OF PAVEMENT, BUILDINGS, AND EDGE OF WATER BASED ON JAMES CITY COUNTY GIS AND DO NOT REPRESENT A FIELD SURVEY.
11. THE BOUNDARY AS SHOWN ON THIS SURVEY DOES NOT REPRESENT A NEW SUBDIVISION OF EXISTING PROPERTY. THIS BOUNDARY PLAT IS NOT A SUBDIVISION PLAT.

2 Large/Small Plat(s) Recorded
 herewith as # 100014981

City of Williamsburg & County of James City
 Circuit Court: This PLAT was recorded on
 at 3:10 AM/PM, PG. 26 July 2010
 DOCUMENT # 100014981
 BETSY B. WOOLRIDGE, CLERK
 Clerk



BOUNDARY PLAT
PARCEL R-8
 A PORTION OF
 TAX PARCEL 5040100001
 STANDING IN THE NAME OF
 BUSCH PROPERTIES INC.
 ROBERTS DISTRICT, JAMES CITY COUNTY, VIRGINIA
 DATE: 4/7/10 SCALE: 1"=100'
 REVISED 7/21/10
 SHEET 1 OF 2



One Columbus Center
 Suite 1100
 Virginia Beach, VA 23462
 Tel. (757) 473-2000
 Fax (757) 497-7933
 Email: lmdg@landmarkdg.com