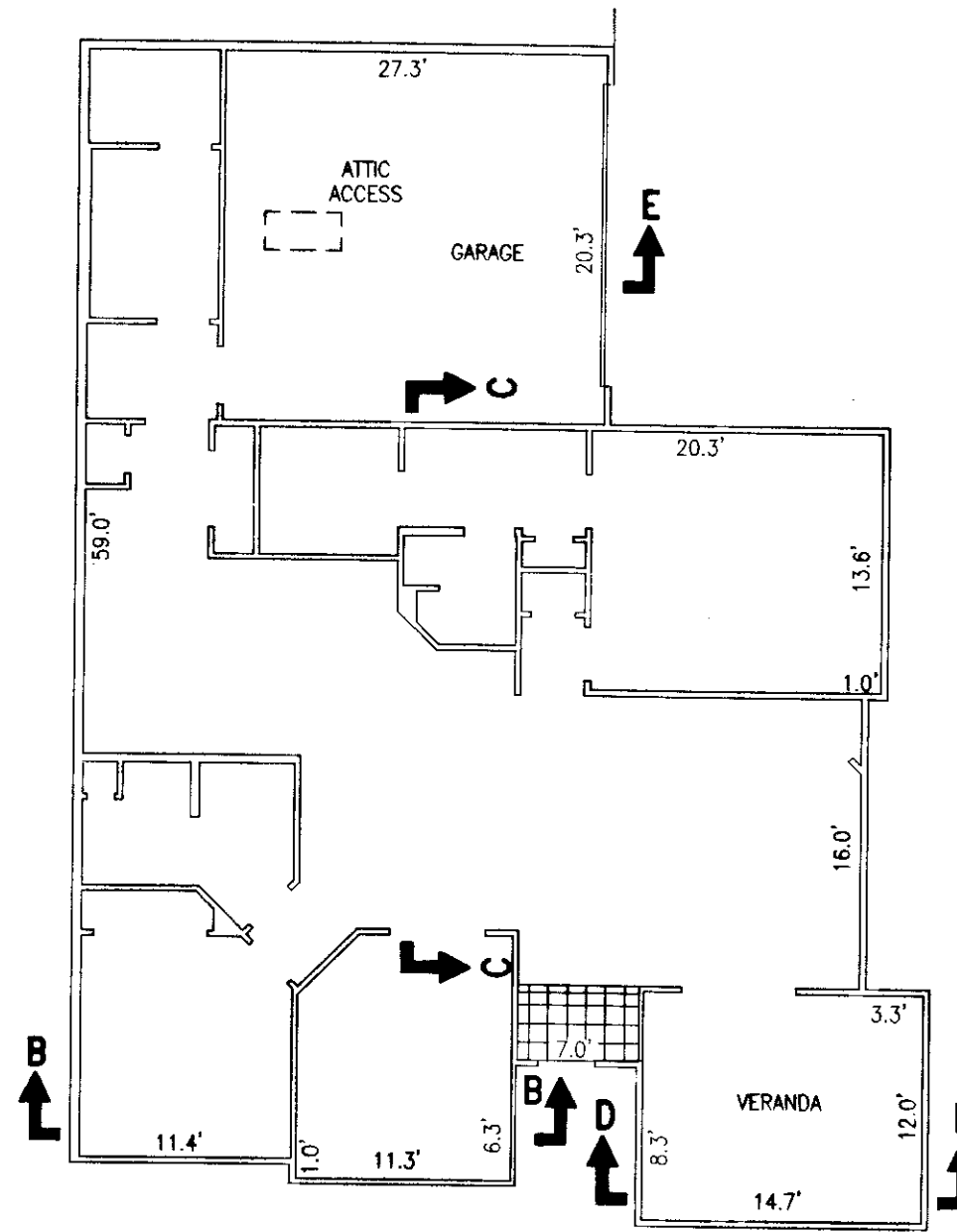
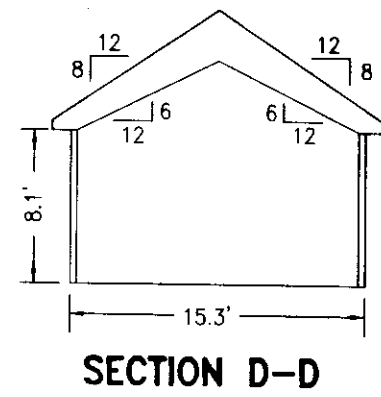
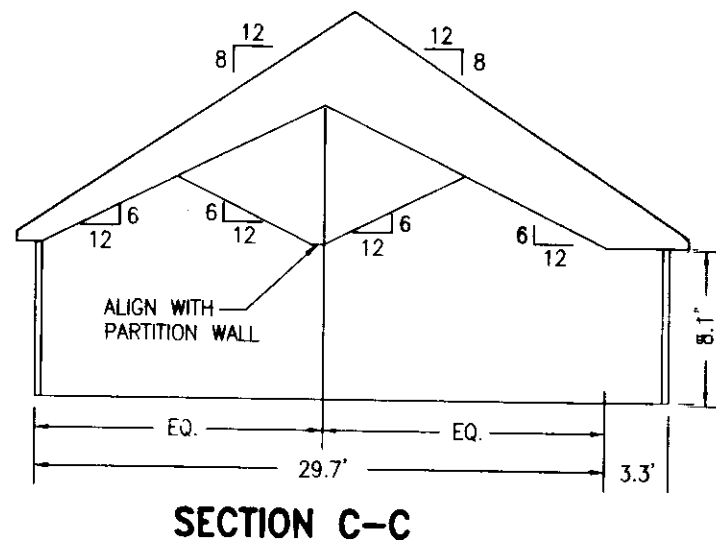
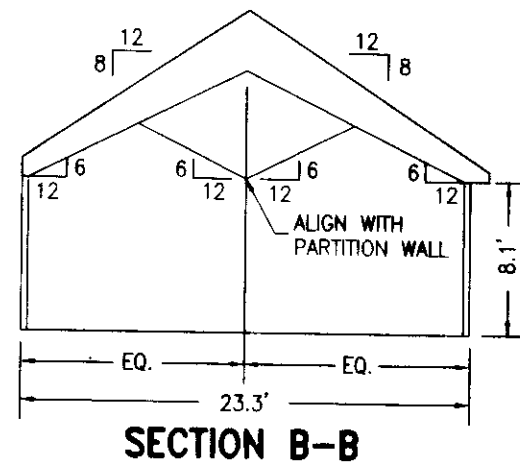
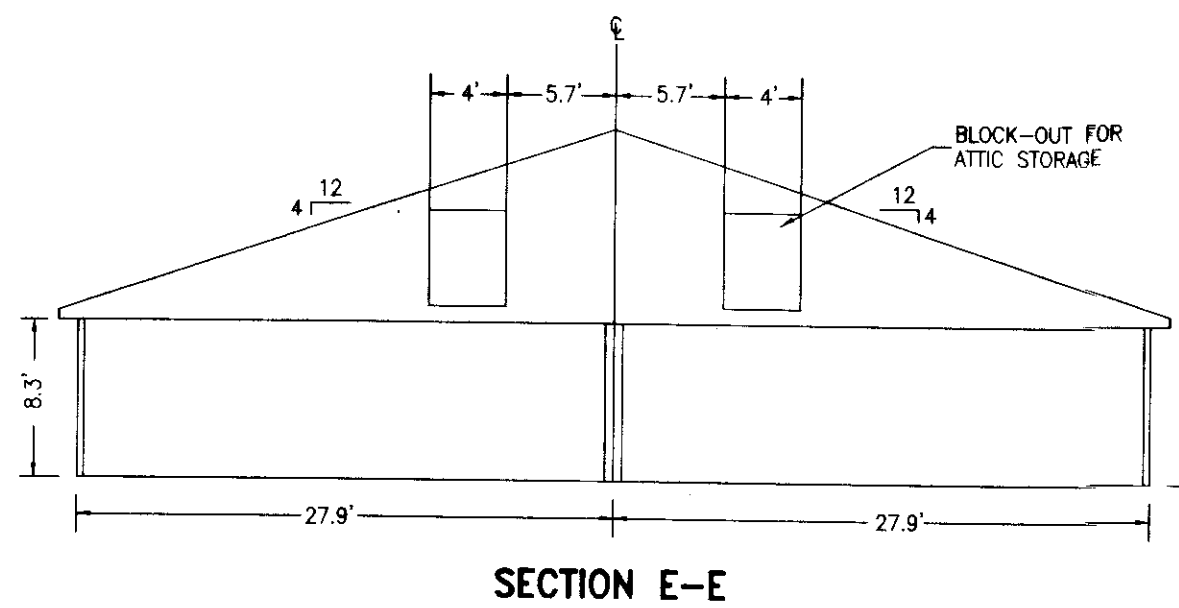


100008314




BUILDING 8-A & 8-B  
CANTERBURY  
FLOOR PLAN



SECTION E-E

I CERTIFY THAT THESE PLANS ARE ACCURATE AND COMPLIES WITH THE PROVISIONS OF SECTION 55-79.58(b) OF THE CODE OF VIRGINIA OF 1950 AS AMENDED AND ALL UNITS SHOWN HEREON HAVE BEEN SUBSTANTIALLY COMPLETED.



STATE OF VIRGINIA  
JAMES CITY COUNTY

IN THE CLERK'S OFFICE OF THE CIRCUIT COURT FOR JAMES CITY COUNTY, VIRGINIA. THIS MAP WAS PRESENTED AND ADMITTED TO RECORD AS THE LAW DIRECTS THIS 30th DAY OF April, 2010 AT 9:06 AM/PM.

INSTRUMENT # 100008314  
TESTES: Betsy B. Woolridge, Clerk  
TESTES: By Claudia Hinkel, Dep. Clerk

Brian J. Layne 002490  
NAME REGISTRATION NO.

FEBRUARY 16, 2010  
DATE

3 Large/Small Plat(s) Recorded  
herewith as # 100008314




EXHIBIT "D"  
PLANS OF  
VILLAS AT FIVE FORKS  
A CONDOMINIUM  
PHASE 10  
JAMES CITY COUNTY, VIRGINIA

ART-RAY CORP.  
ENGINEERING SURVEYING  
1500 BREEZEPORT WAY, SUITE 400  
SUFFOLK, VIRGINIA 23435  
Office: 757.686.3345 Fax: 757.686.3348

DRAWN: DMJ DATE: 02/16/10  
COMP.: BJJ SCALE: 1"=10'  
CHECKED: BJJ

REVISIONS

REF:  
DOC.#090031660

3  
SHEET: 3 of 3