

ENGINEER OR SURVEYOR'S CERTIFICATE  
 I HEREBY CERTIFY THAT, TO THE BEST OF MY  
 KNOWLEDGE OR BELIEF, THIS PLAT COMPLIES  
 WITH ALL OF THE REQUIREMENTS OF THE  
 BOARD OF SUPERVISORS AND ORDINANCES OF  
 THE COUNTY OF JAMES CITY, VIRGINIA,  
 REGARDING THE PLATTING OF SUBDIVISIONS  
 WITHIN THE COUNTY.

DATE 11/10/09 NAME Gary C. Thomas  
 GARY C. THOMAS, L.S.

CERTIFICATE OF APPROVAL  
 THIS SUBDIVISION IS APPROVED BY THE UNDERSIGNED IN  
 ACCORDANCE WITH EXISTING SUBDIVISION REGULATIONS  
 AND MAY BE ADMITTED TO RECORD.

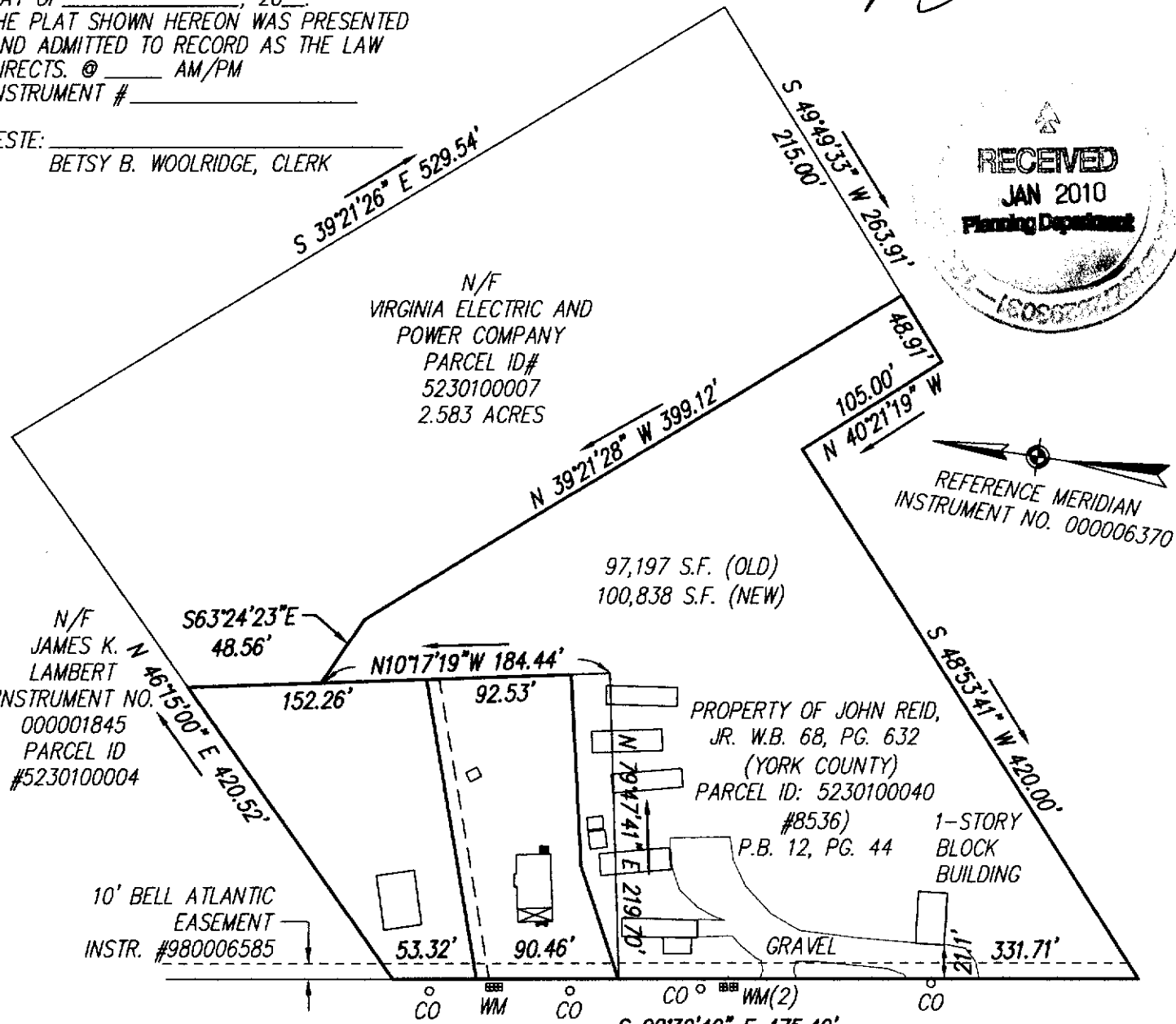
DATE \_\_\_\_\_ VIRGINIA DEPARTMENT OF TRANSPORTATION

DATE 1/20/10 VIRGINIA DEPARTMENT OF HEALTH

DATE \_\_\_\_\_ SUBDIVISION AGENT OF JAMES CITY COUNTY

STATE OF VIRGINIA  
 CITY OF WILLIAMSBURG & COUNTY OF  
 JAMES CITY CIRCUIT COURT. THIS \_\_\_\_\_  
 DAY OF \_\_\_\_\_, 20\_\_\_\_  
 THE PLAT SHOWN HEREON WAS PRESENTED  
 AND ADMITTED TO RECORD AS THE LAW  
 DIRECTS. @ \_\_\_\_\_ AM/PM  
 INSTRUMENT # \_\_\_\_\_

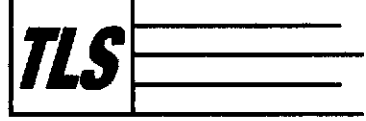

TESTE: \_\_\_\_\_  
 BETSY B. WOOLRIDGE, CLERK



ADDRESSES OF PARCELS  
 #8522 POCAHONTAS TRAIL  
 #8526 POCAHONTAS TRAIL  
 #8536 POCAHONTAS TRAIL

**POCAHONTAS TRAIL**  
 VARIABLE WIDTH R/W

REFERENCES:  
 W.B. 68, PG. 632 (YORK COUNTY)  
 INSTRUMENT NO. 000006369  
 INSTRUMENT NO. 000006370  
 PB 12, PG 44  
 HWY. PROJ. NO. 0060-047-113,  
 RW-201, M-501  
 INSTR. #080022676



**SURVEYING - GPS - MAPPING INC.**  
 11830-A CANON BOULEVARD  
 NEWPORT NEWS, VIRGINIA 23606  
 TEL. (757) 873-2770 / FAX (757) 873-2772

**BOUNDARY LINE ADJUSTMENT**  
 BETWEEN  
 THREE PARCELS OF LAND LOCATED ON  
**POCAHONTAS TRAIL**  
 BEING  
 PARCEL ID: 5230100006A  
 PARCEL ID: 5230100006B  
 PARCEL ID: 5230100040  
 JAMES CITY COUNTY, VIRGINIA

JCC	SHEET 1 OF 4	JOB #: 08-042	SCALE: 1"=100'	TO: WILLIAMSON	DATE: 7/16/09
-----	-----------------	------------------	-------------------	-------------------	------------------