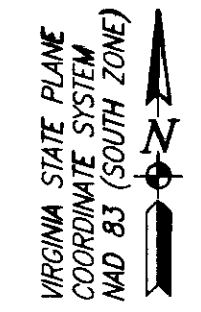
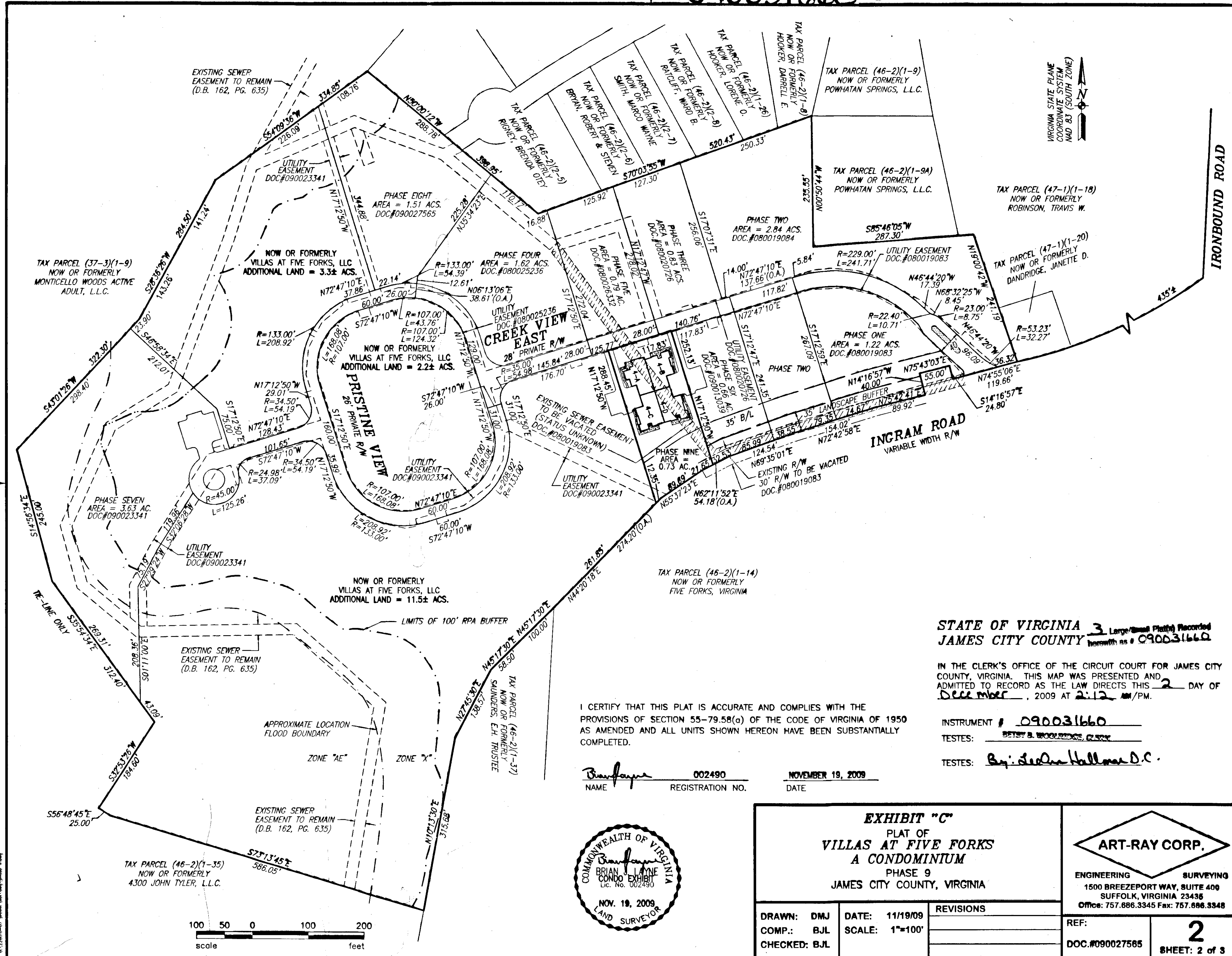


090031660



STATE OF VIRGINIA 3 Large (Small Plates) Recorded
 JAMES CITY COUNTY 090031660

IN THE CLERK'S OFFICE OF THE CIRCUIT COURT FOR JAMES CITY COUNTY, VIRGINIA, THIS MAP WAS PRESENTED AND ADMITTED TO RECORD AS THE LAW DIRECTS THIS 2 DAY OF December, 2009 AT 2:12 P.M.

INSTRUMENT # 090031660
 TESTES: BETSY B. WOODRIDGE, CLERK
 TESTES: By: Sedra Hallman D.C.

I CERTIFY THAT THIS PLAT IS ACCURATE AND COMPLIES WITH THE PROVISIONS OF SECTION 55-79.58(a) OF THE CODE OF VIRGINIA OF 1950 AS AMENDED AND ALL UNITS SHOWN HEREON HAVE BEEN SUBSTANTIALLY COMPLETED.

Brian J. Laine 002490 NOVEMBER 19, 2009
 NAME REGISTRATION NO. DATE




EXHIBIT "C"	
PLAT OF VILLAS AT FIVE FORKS A CONDOMINIUM PHASE 9 JAMES CITY COUNTY, VIRGINIA	
DRAWN: DMJ	DATE: 11/19/09
COMP.: BJL	SCALE: 1"=100'
CHECKED: BJL	REVISIONS

ART-RAY CORP.

ENGINEERING SURVEYING
 1500 BREEZEPORT WAY, SUITE 400
 SUFFOLK, VIRGINIA 23436
 Office: 757.686.3345 Fax: 757.686.3348

REF: 2

DOC.#090027565 SHEET: 2 of 3



6/1/2009 04:07 jordan.m...@art-ray.com