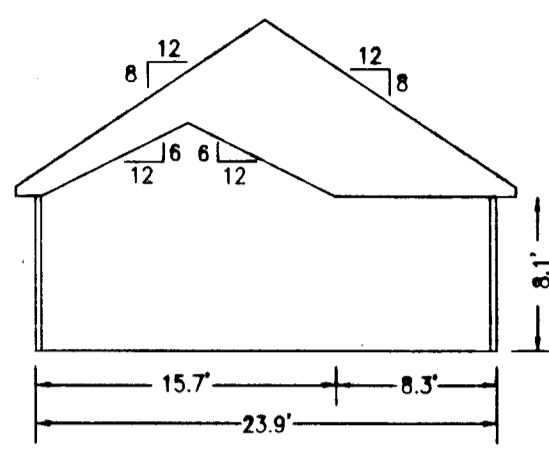
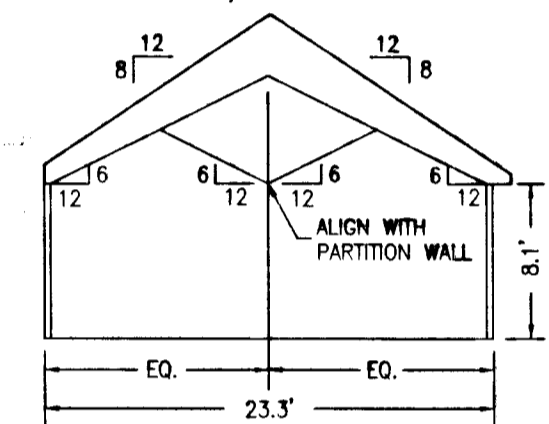


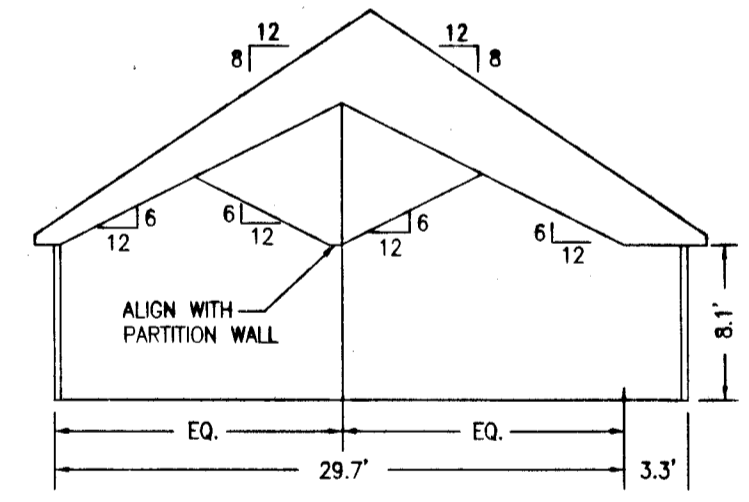
090027565



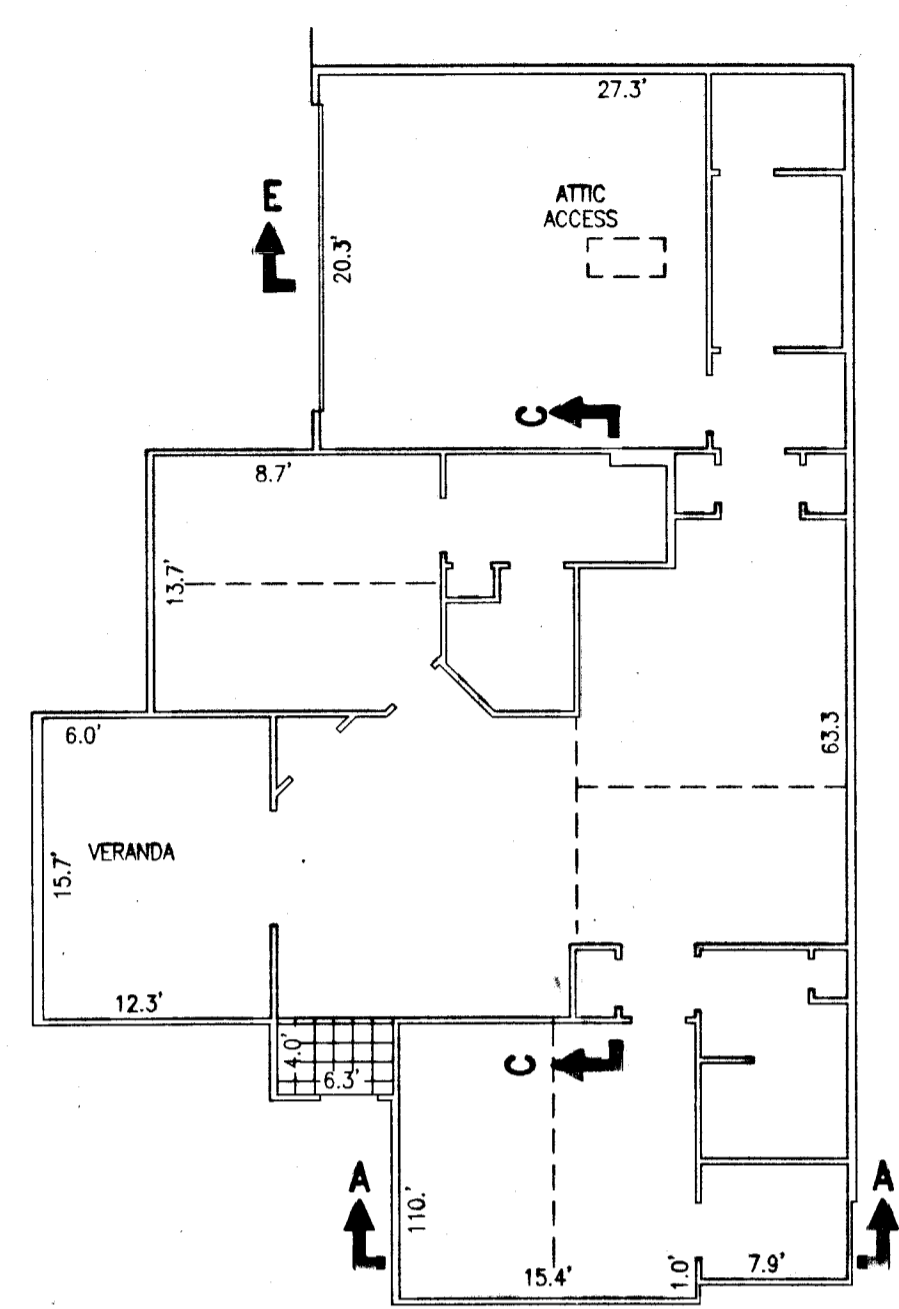
SECTION A-A



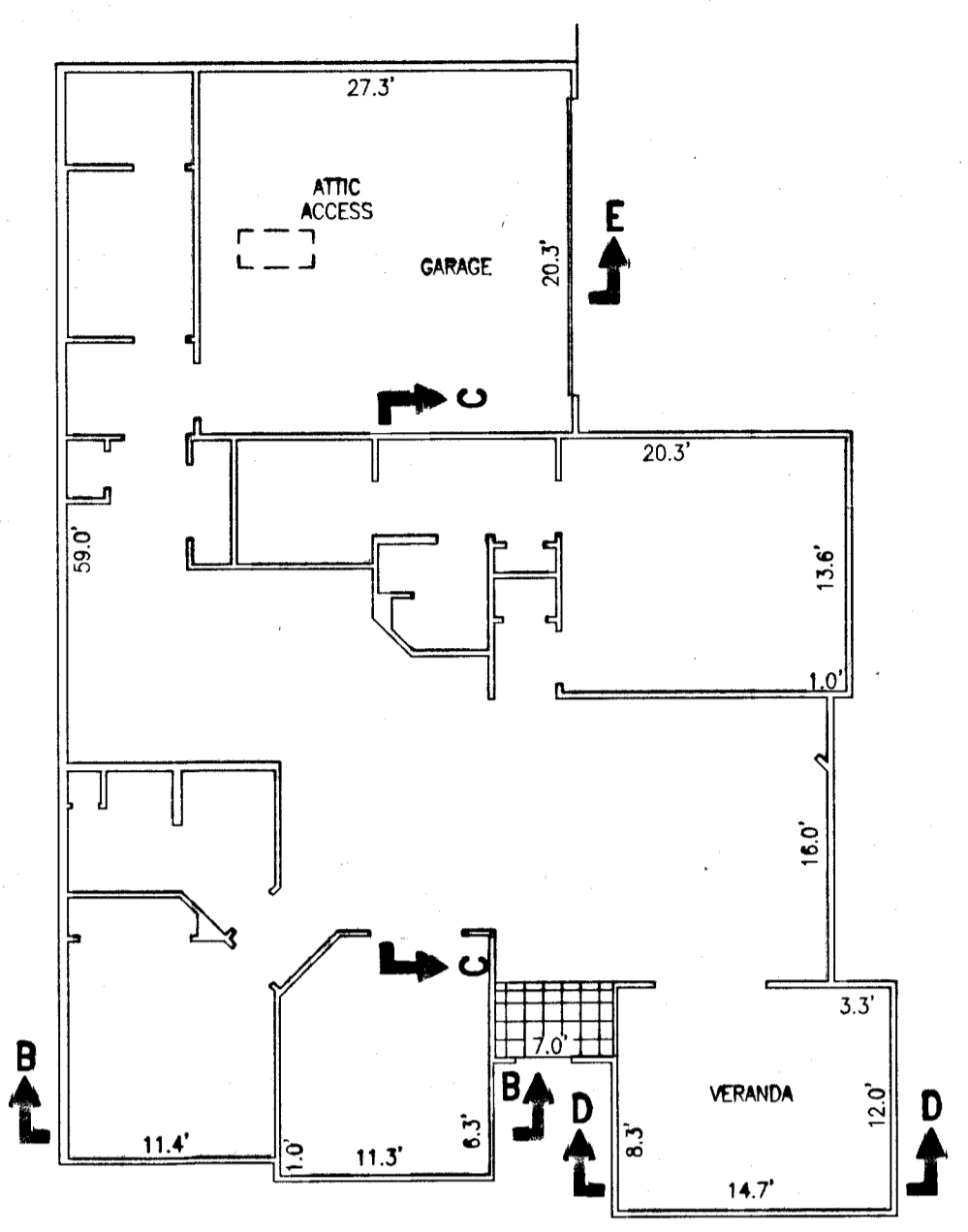
SECTION B-B



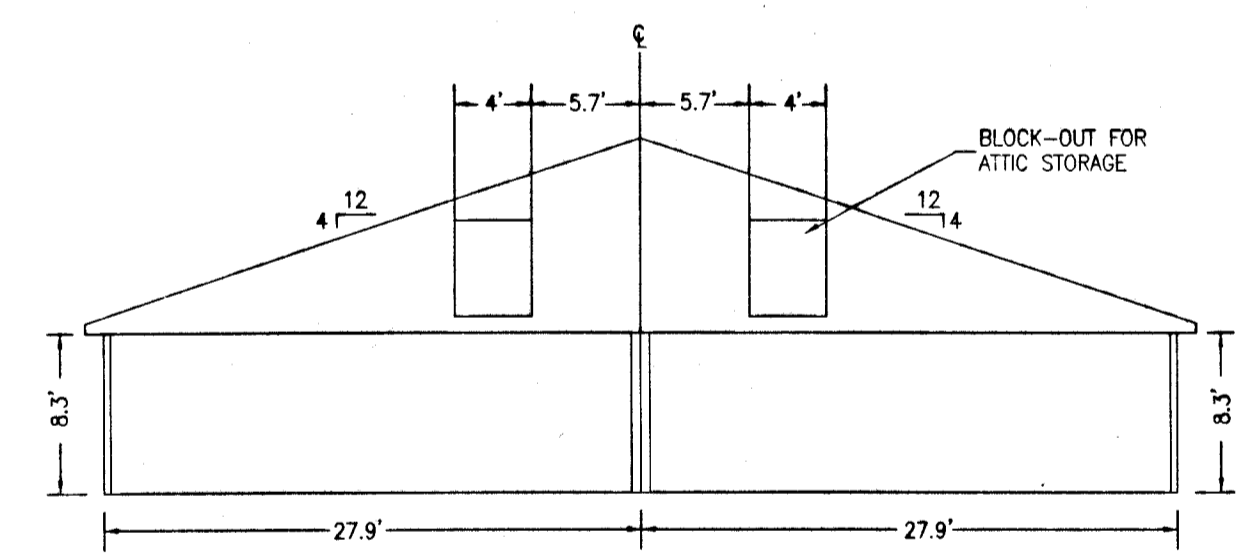
SECTION C-C



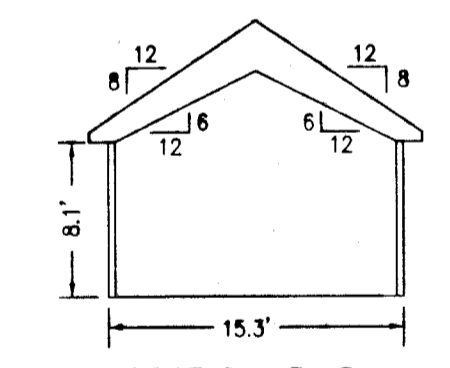
BUILDING 18-B  
ABBAY  
FLOOR PLAN



BUILDING 18-A, 18-C & 18-D  
CANTERBURY  
FLOOR PLAN



SECTION E-E



SECTION D-D

I CERTIFY THAT THESE PLANS ARE ACCURATE AND COMPLIES WITH THE PROVISIONS OF SECTION 55-79.58(b) OF THE CODE OF VIRGINIA OF 1950 AS AMENDED AND ALL UNITS SHOWN HEREON HAVE BEEN SUBSTANTIALLY COMPLETED.

STATE OF VIRGINIA  
JAMES CITY COUNTY


IN THE CLERK'S OFFICE OF THE CIRCUIT COURT FOR JAMES CITY COUNTY, VIRGINIA. THIS MAP WAS PRESENTED AND ADMITTED TO RECORD AS THE LAW DIRECTS THIS 7<sup>th</sup> DAY OF October, 2009 AT 3:14 PM.

INSTRUMENT # 090027565  
TESTES: *Betsy B. Washburn, Clerk*  
TESTES: *By Claudia H. Binkholz, Op. Clerk*

*Brian J. Layne* 002490  
NAME REGISTRATION NO.

SEPTEMBER 10, 2009  
DATE

3 Large/Small Plat(s) Recorded  
herewith as # 090027565



<b>EXHIBIT "D"</b>		<b>ART-RAY CORP.</b>
PLANS OF <b>VILLAS AT FIVE FORKS A CONDOMINIUM</b> PHASE 8 JAMES CITY COUNTY, VIRGINIA		
ENGINEERING	SURVEYING	<b>3</b>
1500 BREEZEPORT WAY, SUITE 400 SUFFOLK, VIRGINIA 23435 Office: 757.686.3345 Fax: 757.686.3348		
REF:	DOC.#090023341	SHEET: 3 of 3

DRAWN: DMJ  
COMP.: BJJ  
CHECKED: BJJ

DATE: 09/10/09  
SCALE: 1"=100'

REVISIONS