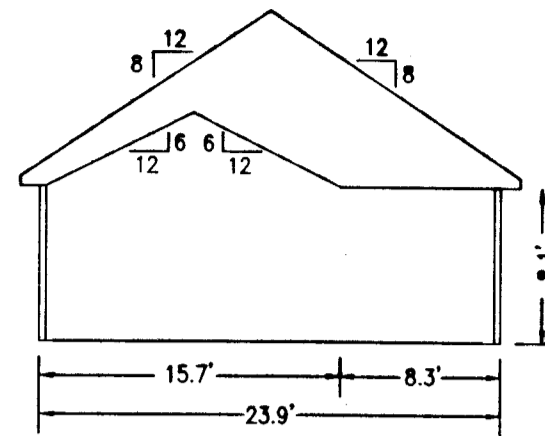
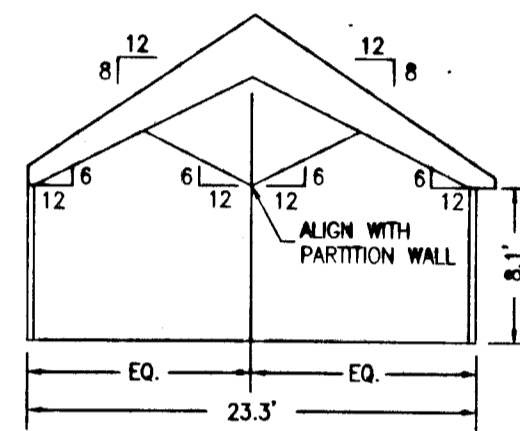


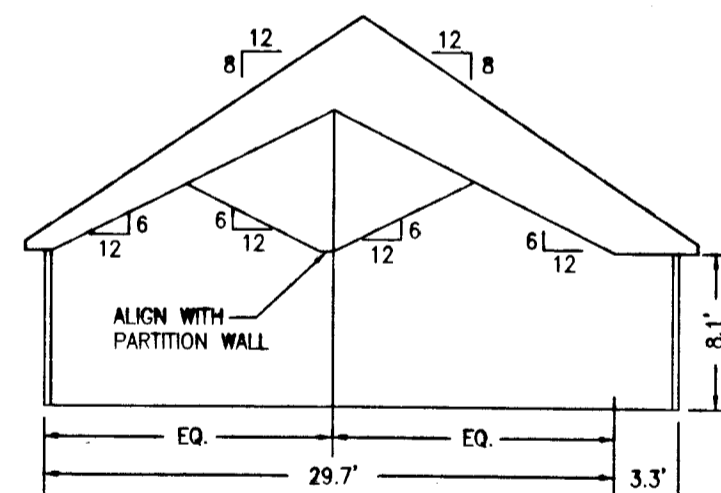
090013039



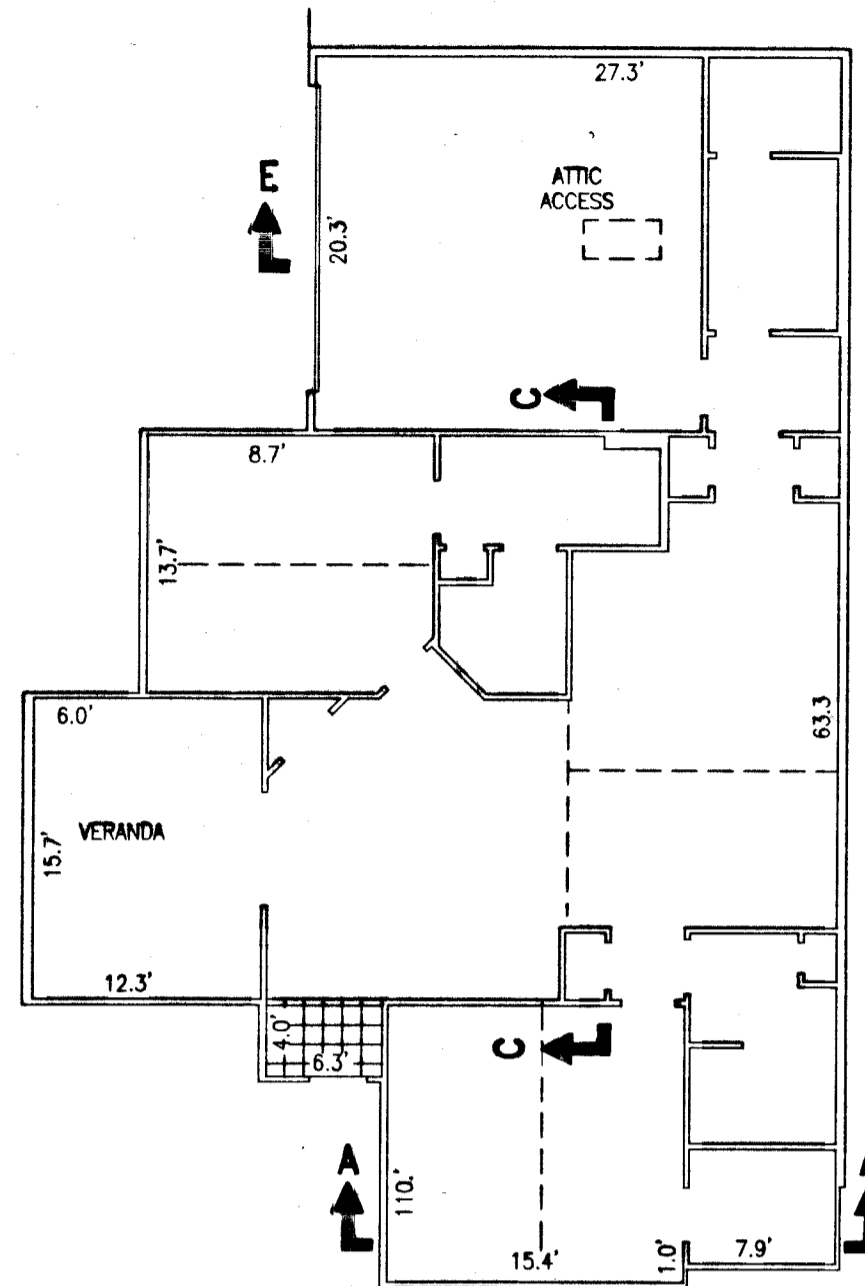
SECTION A-A



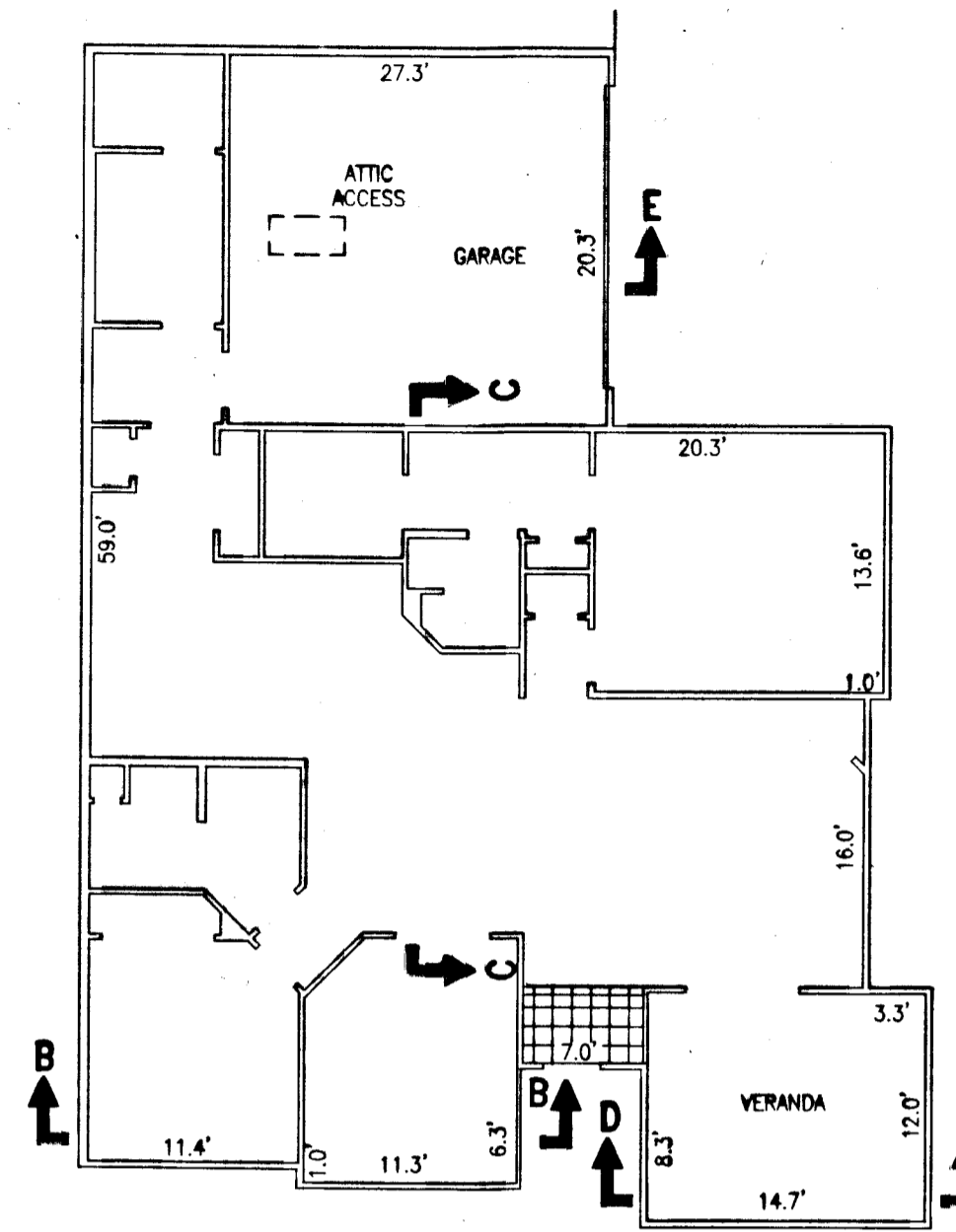
SECTION B-B



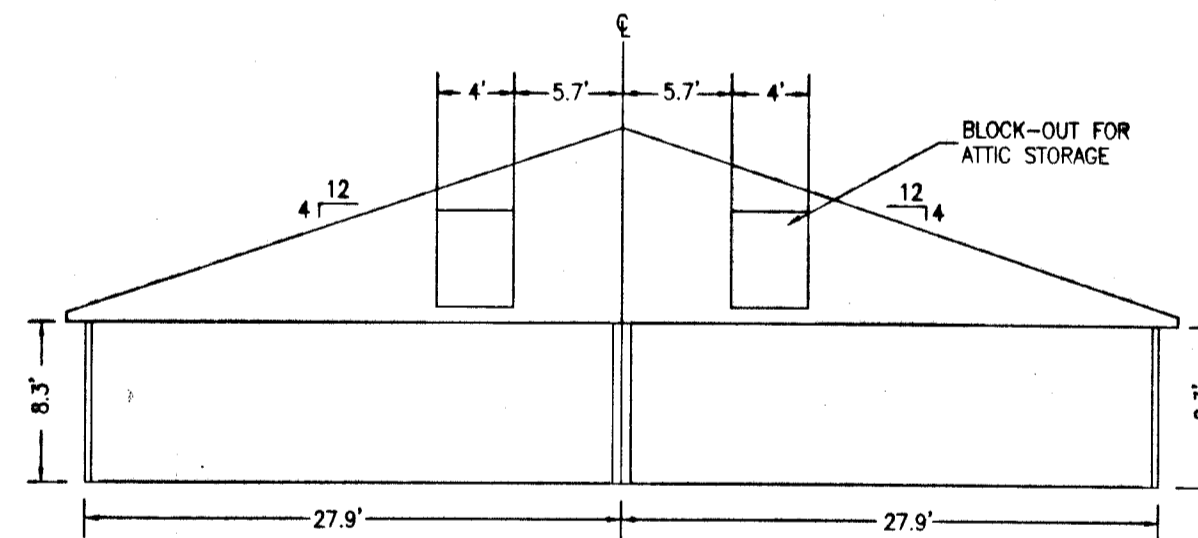
SECTION C-C



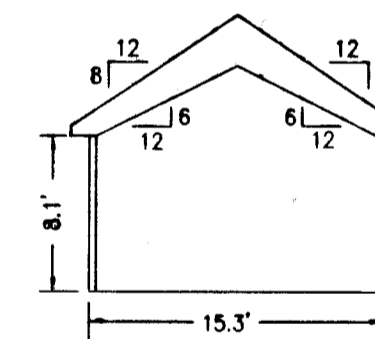
BUILDING 3-B
ABBAY
FLOOR PLAN



BUILDING 3-A, 3-C & 3-D
CANTERBURY
FLOOR PLAN



SECTION E-E



SECTION D-D

I CERTIFY THAT THESE PLANS ARE ACCURATE AND COMPLIES WITH THE PROVISIONS OF SECTION 55-79.58(b) OF THE CODE OF VIRGINIA OF 1950 AS AMENDED AND ALL UNITS SHOWN HEREON HAVE BEEN SUBSTANTIALLY COMPLETED.

3 Large/Small Plat(s) Recorded
herewith as # 090013039

STATE OF VIRGINIA
JAMES CITY COUNTY

IN THE CLERK'S OFFICE OF THE CIRCUIT COURT FOR JAMES CITY COUNTY, VIRGINIA. THIS MAP WAS PRESENTED AND ADMITTED TO RECORD AS THE LAW DIRECTS THIS 11th DAY OF May, 2009 AT 1:28 PM.

INSTRUMENT 090013039
TESTES: *Betsy C. Woodruff, Clerk*
TESTES: *By Claudia H. Hinkley, De Clerk*

Brian L. Lane 002490
NAME REGISTRATION NO.

APRIL 30, 2009
DATE




EXHIBIT "D"		ART-RAY CORP.
PLANS OF VILLAS AT FIVE FORKS A CONDOMINIUM PHASE 6 JAMES CITY COUNTY, VIRGINIA		
ENGINEERING	SURVEYING	
1500 BREEZEPORT WAY, SUITE 400 SUFFOLK, VIRGINIA 23435 Office: 757.686.3345 Fax: 757.686.3348		
DRAWN: DMJ	DATE: 04/30/09	REVISIONS
COMP.: BJJ	SCALE: 1"=100'	
CHECKED: BJJ		
REF:		3
DOC.#080026332		