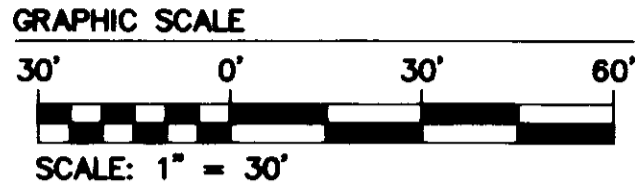


080029801

SEE SHEET NO. 7

SEE SHEET NO. 7

PHASE 2B  
NATURAL OPEN SPACE EASEMENT  
DEDICATED TO JAMES CITY COUNTY



N/F  
WILLIAMS, BESSIE L. ESTATE  
T.M. (24-3) (1-48)  
1.500 ACRES  
ZONED A1

N/F  
RANDALL, JOHN C  
& TERESA M  
T.M. (24-3) (1-38C)  
0.911 ACRES  
ZONED A1

N/F  
6401 RICHMOND  
ROAD, LLLP  
T.M. (24-1) (1-38)  
18.857 ACRES  
ZONED M1

Small Plats) Recorder  
herewith as # **080029801**

PREVIOUSLY RECORDED AS  
NATURAL OPEN SPACE  
INSTR. #070009075

PROPOSED  
NATURAL OPEN SPACE  
EASEMENT #4  
DEDICATED TO  
JAMES CITY COUNTY  
90,739 SQ. FT., 2.08 AC.

APPROX LOCATION  
OF NATURE PATH  
PER J.C.C. (SP-148-08)

NATURAL OPEN SPACE  
EASEMENT SIGN (TYP)

LIMITS OF NEIGHBORHOOD  
PER JCC SP-148-08  
(NON-NPA)

ARTILLERY STREET  
PRIVATE 40' R/W  
(INSTR. #070009075)

MINUTEMEN WAY  
PRIVATE 44' R/W  
(INSTR. #070009075)

PHASE 1  
INST. #070009075

PHASE 1  
INST. #070009075

PHASE 1  
INST. #070009075

PHASE 1  
INST. #070009075

PHASE 1  
INST. #070009075

PHASE 1  
INST. #070009075


PHASE 1  
INST. #070009075

PHASE 1  
INST. #070009075

PHASE 1  
INST. #070009075


PHASE 1  
INST. #070009075

PHASE 1  
INST. #070009075



5248 Olde Towne Road, Suite 1  
Williamsburg, Virginia 23188  
(757) 253-0040  
Fax (757) 220-8994

PLAT OF SUBDIVISION  
**PHASE 2-B**  
**LIBERTY CROSSING**  
LOTS  
69-78, 108-112, 123-130, 135-138 &  
NATURAL OPEN SPACE  
STONEHOUSE DISTRICT JAMES CITY COUNTY VIRGINIA



No.	DATE	REVISION / COMMENT / NOTE	BY

Designed AES	Drawn MEG
Scale 1"=30'	Date 9/04/08
Project No. 9353-05	
Drawing No. 8 OF 8	

S:\Jobs\9353\05-Residential\Phase\dwg\Plats\PHASE-2\_BB.dwg 9/4/2008 10:24:13 AM EDT

S:\Jobs\9353\05-Residential\Phase\dwg\Plats\PHASE-2\_BB.dwg WITH ADDED LOTS.dwg, 11/13/2008 11:01:10 AM, michael.powers