

080028700

NOW OR FORMERLY
MARTHA M. WARE, TRUSTEE
TAX MAP PARCEL # (12-2)(1-16)
INSTRUMENT #990006745
P.B. 29, PG. 13

NOW OR FORMERLY
MARTHA M. WARE, TRUSTEE
TAX MAP PARCEL # (12-2)(1-17)
INSTRUMENT #990006745
P.B. 29, PG. 13
P.B. 20, PG. 17

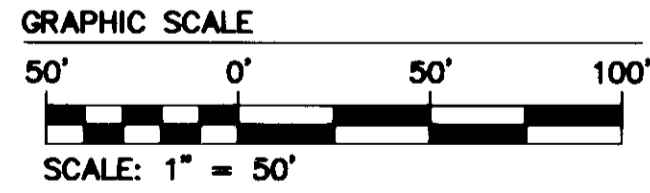
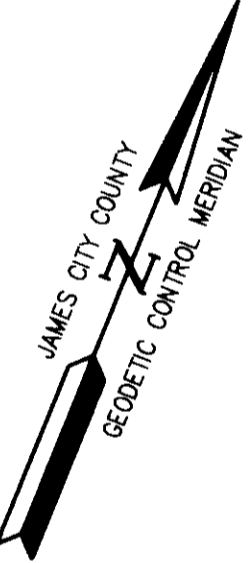
JCC COORDINATES
N 3,673,310.1320
E 11,975,723.8430

NOW OR FORMERLY
WILLIAM R. HUTCHENS AND
MARGARET Y. HUTCHENS
TAX MAP PARCEL # (12-2)(1-15)
INSTRUMENT #05006151W
D.B. 193, PG. 387
D.B. 56, PG. 288
D.B. 43, PG. 423
D.B. 35, PG. 596

REMAINDER 13
477,598 S.F.
10.964 AC.

JCC COORDINATES
N 3,673,333.7840
E 11,976,084.3626


REMAINDER 13
477,598 S.F.
10.964 AC.



Large/Small Plat(s) Recorded
herewith as # 080028700

SEE SHEET 4

SEE SHEET 3




5248 Olde Towne Road, Suite 1
Williamsburg, Virginia 23188
(757) 253-0040
Fax (757) 220-8994

WILLIAMSBURG • RICHMOND • GLOUCESTER • FREDERICKSBURG

**PLAT OF SUBDIVISION
WHITE HALL
SECTION 2, PHASE A
OWNER: RAUCH DEVELOPMENT CO., L.L.C.**

STONEHOUSE DISTRICT JAMES CITY COUNTY VIRGINIA



City of Williamsburg & County of James City		Circuit Court: This PLAT was recorded on	
		at 11:36 AM/PM, PG. 1	
		DOCUMENT # 080028700	
		BETSY B. WOOLRIDGE, CLERK	
		Clerk	
1	06/06/08	PER JAMES CITY COUNTY COMMENTS DATED 05/22/2008	ABS TCS
No.	DATE	REVISION / COMMENT / NOTE	REVISOR BY REVIEWED BY

Designed TRS	Drawn AWT
Scale 1"=50'	Date 4/21/08
Project No. 9048-11	
Drawing No. 2 of 11	