

CERTIFICATION OF SOURCE OF TITLE

THIS IS TO CERTIFY THAT THE LAND EMBRACED IN THIS SUBDIVISION IS IN THE NAME OF THE WILLIAMSBURG REDEVELOPMENT AND HOUSING AUTHORITY AND IS RECORDED IN THE OFFICE OF THE CLERK OF THE CIRCUIT COURT OF THE CITY OF WILLIAMSBURG AND THE COUNTY OF JAMES CITY, VIRGINIA AS INSTRUMENT #080011210 BY PLAT ENTITLED "PLAT SHOWING PROPERTY LINE EXTINGUISHMENT NORTH AND SOUTH OF WATFORD LANE OWNED BY WILLIAMSBURG REDEVELOPMENT AND HOUSING AUTHORITY" PREPARED BY AES CONSULTING ENGINEERS, DATED OCTOBER 8, 2007

AND WAS ACQUIRED FROM G-SQUARE, INC. BY COURT PROCEEDING DATED MARCH 16, 2004 AND DULY RECORDED IN THE OFFICE OF THE CLERK OF THE CIRCUIT COURT OF THE CITY OF WILLIAMSBURG AND THE COUNTY OF JAMES CITY, VIRGINIA BY INSTRUMENT #040008570;

AND ACQUIRED FROM JEFFREY W. SHELL AND KAREN M. SHELL BY COURT PROCEEDING DATED MARCH 20, 2008 AND DULY RECORDED IN THE OFFICE OF THE CLERK OF THE CIRCUIT COURT OF THE CITY OF WILLIAMSBURG AND THE COUNTY OF JAMES CITY, VIRGINIA BY INSTRUMENT #080008253;

AND ACQUIRED FROM COUNTY OF JAMES CITY, VIRGINIA BY DEED DATED DECEMBER 10, 2003 AND DULY RECORDED IN THE OFFICE OF THE CLERK OF THE CIRCUIT COURT OF THE CITY OF WILLIAMSBURG AND THE COUNTY OF JAMES CITY, VIRGINIA BY INSTRUMENT #040004986;

AND ACQUIRED FROM WILLIAM ASHLOCK, JR. BY DEED DATED MARCH 24, 2004 AND DULY RECORDED IN THE OFFICE OF THE CLERK OF THE CIRCUIT COURT OF THE CITY OF WILLIAMSBURG AND THE COUNTY OF JAMES CITY, VIRGINIA BY INSTRUMENT #040008762;

AND ACQUIRED FROM MARIA M. STRONG, RUSSELL STRONG, CYNTHIA A. CARTER, ANGELO T. STRONG, GLENN T. STRONG, PHYLLIS ALLEN, AND HERBERT MARSH BY DEED DATED SEPTEMBER 1, 2004 AND DULY RECORDED IN THE OFFICE OF THE CLERK OF THE CIRCUIT COURT OF THE CITY OF WILLIAMSBURG AND THE COUNTY OF JAMES CITY, VIRGINIA BY INSTRUMENT #040022954 RECORD DATE SEPTEMBER 9, 2004;

AND ACQUIRED FROM RACHEL STRONG, RICKEY T. STRONG, SR. BRIDGETTE BYRD, BERNADETTE KING, SUCCESSOR TRUSTEE OF THE CHARLES SILAS STRONG TRUST, MARIA M. STRONG, RUSSELL STRONG, CYNTHIA A. CARTER, ANGELO T. STRONG, GLENN T. STRONG, PHYLLIS ALLEN, HERBERT MARSH, AND LORI STRONG BY DEED DATED JULY 7, 2004 AND DULY RECORDED IN THE OFFICE OF THE CLERK OF THE CIRCUIT COURT OF THE CITY OF WILLIAMSBURG AND THE COUNTY OF JAMES CITY, VIRGINIA BY INSTRUMENT #040021185 RECORD DATE AUGUST 18, 2004;

AND WAS ACQUIRED FROM MILDRED D. STONE BY COURT PROCEEDING DATED APRIL 19, 2004 AND DULY RECORDED IN THE OFFICE OF THE CLERK OF THE CIRCUIT COURT OF THE CITY OF WILLIAMSBURG AND THE COUNTY OF JAMES CITY, VIRGINIA BY INSTRUMENT #040009031;

AND ACQUIRED FROM ARLENE TUCKER BY DEED DATED DECEMBER 15, 2004 AND DULY RECORDED IN THE OFFICE OF THE CLERK OF THE CIRCUIT COURT OF THE CITY OF WILLIAMSBURG AND THE COUNTY OF JAMES CITY, VIRGINIA BY INSTRUMENT #040032116 RECORD DATE DECEMBER 27, 2004;

AND ACQUIRED FROM CHARLES HERBERT JIMMERSON, JR. ET ALS, BY DEED DATED DECEMBER 15, 2004 AND DULY RECORDED IN THE OFFICE OF THE CLERK OF THE CIRCUIT COURT OF THE CITY OF WILLIAMSBURG AND THE COUNTY OF JAMES CITY, VIRGINIA BY INSTRUMENT #040032118 RECORD DATE DECEMBER 27, 2004;

AND ACQUIRED FROM GLENDORA J. FINLEY, BY DEED DATED DECEMBER 15, 2004 AND DULY RECORDED IN THE OFFICE OF THE CLERK OF THE CIRCUIT COURT OF THE CITY OF WILLIAMSBURG AND THE COUNTY OF JAMES CITY, VIRGINIA BY INSTRUMENT #040032117 RECORD DATE DECEMBER 27, 2004;

AND ACQUIRED FROM QUINTON M. JIMMERSON BY COURT ORDER ENTERED APRIL 10, 2006 AND DULY RECORDED IN THE OFFICE OF THE CLERK OF THE CIRCUIT COURT OF THE CITY OF WILLIAMSBURG AND THE COUNTY OF JAMES CITY, VIRGINIA BY INSTRUMENT #060008508;

AND ACQUIRED FROM HARRIET J. BANKS BY COURT ORDER ENTERED JULY 19, 2006 AND DULY RECORDED IN THE OFFICE OF THE CLERK OF THE CIRCUIT COURT OF THE CITY OF WILLIAMSBURG AND THE COUNTY OF JAMES CITY, VIRGINIA BY INSTRUMENT #080017728;

AND WAS ACQUIRED FROM WALLACE R. PARKER BY COURT PROCEEDING DATED MAY 16, 2006 AND DULY RECORDED IN THE OFFICE OF THE CLERK OF THE CIRCUIT COURT OF THE CITY OF WILLIAMSBURG AND THE COUNTY OF JAMES CITY, VIRGINIA BY INSTRUMENT #080011858;

AND ACQUIRED FROM KAY DARNELL BARTLETT GRAY, CAROLYN WILDER, PINKEY SWINTON, JOYCE MARSH, PRIE BARTLETT, WAYNE BARTLETT, LUCIUS JONES, JR., MILTON WALLACE, ELIZABETH JONES, LEISA ROBINSON, AND THE REVEREND JEROME RANDOLPH BY DEEDS DATED JANUARY 3, 2006 AND DULY RECORDED IN THE OFFICE OF THE CLERK OF THE CIRCUIT COURT OF THE CITY OF WILLIAMSBURG AND THE COUNTY OF JAMES CITY, VIRGINIA BY INSTRUMENT #080000757 ET SEQ. RECORD DATE JANUARY 12, 2006;

AND ACQUIRED FROM MARY PARKER, ANNE ALEXANDER, ERIC G. COPELAND BY DEEDS DATED JANUARY 3, 2006 AND DULY RECORDED IN THE OFFICE OF THE CLERK OF THE CIRCUIT COURT OF THE CITY OF WILLIAMSBURG AND THE COUNTY OF JAMES CITY, VIRGINIA BY INSTRUMENT #080001224 ET SEQ. RECORD DATE JANUARY 19, 2006;

AND ACQUIRED FROM SHIRLEY PARKER BY DEED DATED JANUARY 3, 2006 AND DULY RECORDED IN THE OFFICE OF THE CLERK OF THE CIRCUIT COURT OF THE CITY OF WILLIAMSBURG AND THE COUNTY OF JAMES CITY, VIRGINIA BY INSTRUMENT #080001680 RECORD DATE JANUARY 24, 2006;

AND ACQUIRED FROM JAMES JONES BY DEED DATED FEBRUARY 1, 2006 AND DULY RECORDED IN THE OFFICE OF THE CLERK OF THE CIRCUIT COURT OF THE CITY OF WILLIAMSBURG AND THE COUNTY OF JAMES CITY, VIRGINIA BY INSTRUMENT #080003557 RECORD DATE FEBRUARY 17, 2006;

AND ACQUIRED FROM ULYSSES JONES BY DEED DATED JANUARY 3, 2006 AND DULY RECORDED IN THE OFFICE OF THE CLERK OF THE CIRCUIT COURT OF THE CITY OF WILLIAMSBURG AND THE COUNTY OF JAMES CITY, VIRGINIA BY INSTRUMENT #080004976 RECORD DATE MARCH 6, 2006;

AND ACQUIRED FROM EVELYN HURTT BY DEED DATED AUGUST 21, 2006 AND DULY RECORDED IN THE OFFICE OF THE CLERK OF THE CIRCUIT COURT OF THE CITY OF WILLIAMSBURG AND THE COUNTY OF JAMES CITY, VIRGINIA BY INSTRUMENT #080022381 RECORD DATE SEPTEMBER 6, 2006;

AND WAS ACQUIRED FROM BENITA LEWIS, CARRIE ROBINSON, JAMES K. COPELAND, JR, JOEY NATHAN LEWIS, KIMBERLY RANDOLPH, LEWIS E. RANDOLPH, MARLON LEWIS, MICHAEL D. RANDOLPH, RAMONA RANDOLPH, RECIA LORD, ROBIN YOUNG, AND ROMONA RANDOLPH BY COURT PROCEEDING DATED MAY 6, 2006 AND DULY RECORDED IN THE OFFICE OF THE CLERK OF THE CIRCUIT COURT OF THE CITY OF WILLIAMSBURG AND THE COUNTY OF JAMES CITY, VIRGINIA BY INSTRUMENT #080011659 RECORD DATE MAY 17, 2006;

AND ACQUIRED FROM JEROME RANDOLPH, JR. BY DEED DATED APRIL 15, 2005 AND DULY RECORDED IN THE OFFICE OF THE CLERK OF THE CIRCUIT COURT OF THE CITY OF WILLIAMSBURG AND THE COUNTY OF JAMES CITY, VIRGINIA BY INSTRUMENT #050009303 RECORD DATE APRIL 29, 2005;

AND ACQUIRED FROM FRANCIS J. CURTIS BY DEED DATED FEBRUARY 7, 2003 AND DULY RECORDED IN THE OFFICE OF THE CLERK OF THE CIRCUIT COURT OF THE CITY OF WILLIAMSBURG AND THE COUNTY OF JAMES CITY, VIRGINIA BY INSTRUMENT #030004282 RECORD DATE FEBRUARY 10, 2003;

AND ACQUIRED FROM WILLIAM L. JONES BY DEED DATED MAY 20, 2003 AND DULY RECORDED IN THE OFFICE OF THE CLERK OF THE CIRCUIT COURT OF THE CITY OF WILLIAMSBURG AND THE COUNTY OF JAMES CITY, VIRGINIA BY INSTRUMENT #030016058 RECORD DATE JUNE 2, 2003;

AND ACQUIRED FROM LEISA ROBINSON AND JEROME RANDOLPH BY DEEDS DATED JANUARY 3, 2006 AND DULY RECORDED IN THE OFFICE OF THE CLERK OF THE CIRCUIT COURT OF THE CITY OF WILLIAMSBURG AND THE COUNTY OF JAMES CITY, VIRGINIA BY INSTRUMENT #080000755 ET SEQ. RECORD DATE JANUARY 12, 2006;

AND ACQUIRED FROM ERIC COPELAND BY DEED DATED JANUARY 3, 2006 AND DULY RECORDED IN THE OFFICE OF THE CLERK OF THE CIRCUIT COURT OF THE CITY OF WILLIAMSBURG AND THE COUNTY OF JAMES CITY, VIRGINIA BY INSTRUMENT #080001227 RECORD DATE JANUARY 19, 2006;

AND WAS ACQUIRED FROM RAMONA RANDOLPH, LEWIS RANDOLPH, JAMES COPELAND, CARRIE ROBINSON, RECIA LORD, ROBIN YOUNG, BENITA LEWIS, JOEY LEWIS, MARION LEWIS, KIMBERLY RANDOLPH, AND MICHAEL RANDOLPH BY COURT PROCEEDING DATED MAY 16, 2006 AND DULY RECORDED IN THE OFFICE OF THE CLERK OF THE CIRCUIT COURT OF THE CITY OF WILLIAMSBURG AND THE COUNTY OF JAMES CITY, VIRGINIA BY INSTRUMENT #080011660 RECORD DATE MAY 17, 2006.

GENERAL NOTES:

- PROPERTY IS ALL OF TAX MAP PARCEL (39-1)(1-60).
- PROPERTY ADDRESS: 4380 IRONBOUND ROAD
- PROPERTY SHOWN IS ZONED MU - MIXED USE WITH PROFFERS. FOR PROFFERS REFERENCE JCC CASE NO. Z-09-06 AND MP-10-06 APPROVED BY THE BOARD OF SUPERVISORS ON JULY 24, 2007.
- ON OCTOBER 03, 2007, THE PLANNING COMMISSION APPROVED THE REQUEST TO GRANT A MODIFICATION TO SECTION 24-527 (a) AND (b) OF THE JAMES CITY COUNTY ZONING ORDINANCE-SETBACK REQUIREMENTS, FOR LOTS LOCATED WITHIN PHASE II OF THE IRONBOUND SQUARE REDEVELOPMENT PROJECT.
- ON MAY 9, 2006, THE BOARD OF SUPERVISORS APPROVED A REDUCED STREET WIDTH REQUEST ON WATFORD LANE BETWEEN THE INTERSECTION OF CARRIAGE ROAD AND WATFORD LANE TO 900 FEET SOUTH ALONG WATFORD LANE.
- ALL LOTS ARE SERVED BY PUBLIC WATER AND SEWER.
- ALL UTILITIES SHALL BE PLACED UNDERGROUND IN ACCORDANCE WITH SECTION 19-33 OF THE JAMES CITY COUNTY SUBDIVISION ORDINANCE.
- EXTERIOR PROPERTY LINES AS SHOWN ARE BASED ON A PLAT ENTITLED "PLAT SHOWING PROPERTY LINE EXTINGUISHMENT NORTH AND SOUTH OF WATFORD LANE OWNED BY WILLIAMSBURG REDEVELOPMENT AND HOUSING AUTHORITY" PREPARED BY AES CONSULTING ENGINEERS, DATED 10/08/07 & RECORDED AS INSTR. #080011210 DESIGNATED AS PARCEL "C". THERE MAY BE EASEMENTS, COVENANTS OR RESTRICTIONS OTHER THAN SHOWN THAT MAY AFFECT THIS PROPERTY.
- UNLESS OTHERWISE NOTED, ALL DRAINAGE EASEMENTS DESIGNATED ON THIS PLAT SHALL BE PRIVATE.
- NEW MONUMENTS SHALL BE SET IN ACCORDANCE WITH SECTION 19-34 THRU 19-36 OF THE JAMES CITY COUNTY SUBDIVISION ORDINANCE.
- PROPERTY LIES IN FIRM ZONES "X" (AREAS DETERMINED TO BE OUTSIDE THE 0.2% ANNUAL CHANCE FLOODPLAIN) PER FIRM #010201-0140C, MAP NUMBER 51095C0140C, DATED 9/28/07.
- ANY EXISTING UNUSED WELLS SHALL BE ABANDONED IN ACCORDANCE WITH STATE PRIVATE WELL REGULATIONS AND JAMES CITY COUNTY CODE.
- AREAS OF RIGHT-OF-WAY EXCEPT THOSE LABELED AS PRIVATE, SHALL BE DEDICATED TO PUBLIC USE.
- THIS SUBDIVISION IS JAMES CITY COUNTY CASE #5-0033-2008.
- THIS IS A PLAT TO CORRECT PLAT RECORDED AS INSTR. #080013976 DATED JUNE 3, 2008 & ENTITLED "PLAT OF SUBDIVISION PARCEL "C" WILLIAMSBURG REDEVELOPMENT AND HOUSING AUTHORITY."

OWNER'S CONSENT AND DEDICATION

THE LOT LINE SUBDIVISION OF LAND SHOWN ON THIS PLAT IS WITH THE FREE CONSENT AND IN ACCORDANCE WITH THE DESIRES OF THE UNDERSIGNED OWNER.

Andrew J. Hungerman III
WILLIAMSBURG REDEVELOPMENT AND HOUSING AUTHORITY

NOTARY

STATE OF VIRGINIA, CITY/COUNTY OF James City TO-WIT:

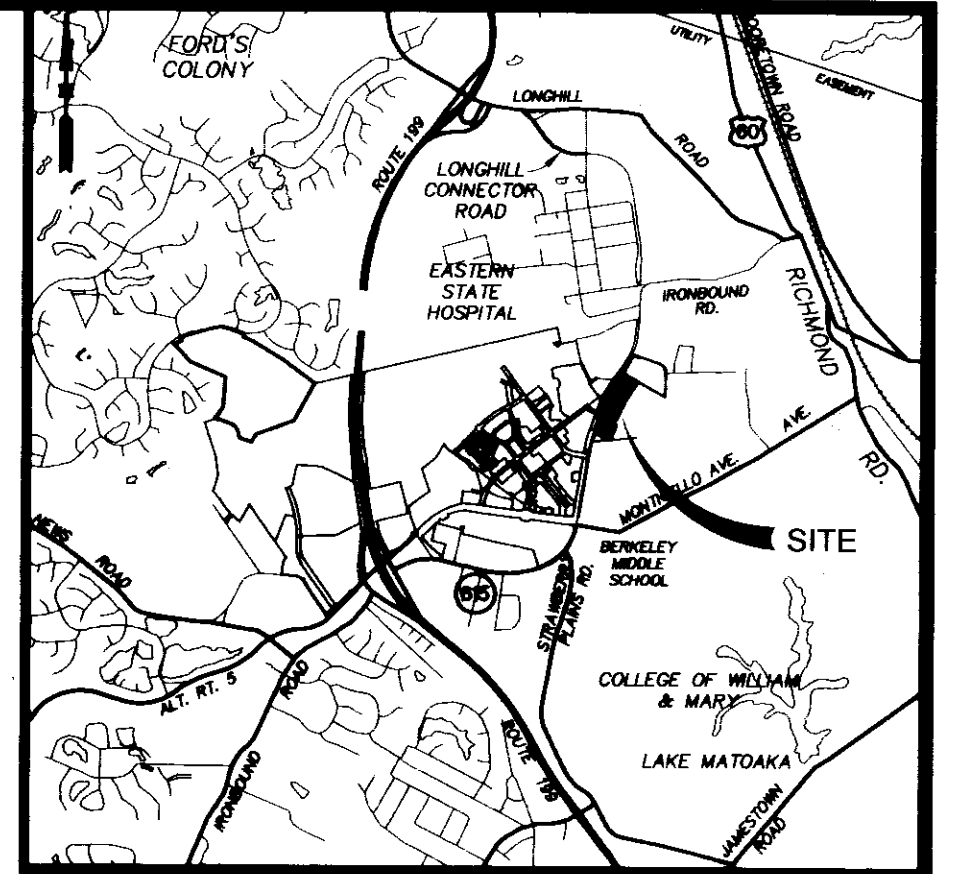
I, Anita M. Taylor A NOTARY PUBLIC IN AND FOR THE CITY/COUNTY AND STATE AFORESAID, DO HEREBY CERTIFY THAT THE ABOVE PERSON WHOSE NAME IS SIGNED TO THE FOREGOING WRITING HAS ACKNOWLEDGED THE SAME BEFORE ME IN MY CITY/COUNTY AND STATE AFORESAID.

GIVEN UNTO MY HAND THIS 5th DAY OF August, 2008.

MY COMMISSION EXPIRES April 30, 2013.

2 Large/Small Plat(s) Recorded
herewith as # 080021855

Anita M. Taylor
NOTARY PUBLIC



VICINITY MAP
SCALE: 1" = 2000' ±

CERTIFICATE OF APPROVAL

THIS SUBDIVISION IS APPROVED BY THE UNDERSIGNED IN ACCORDANCE WITH EXISTING SUBDIVISION REGULATIONS AND MAY BE ADMITTED TO RECORD.

[Signature] 8/12/08
SUBDIVISION AGENT OF JAMES CITY COUNTY DATE
Prabha L. Das 7/28/09
VIRGINIA DEPARTMENT OF TRANSPORTATION DATE

SURVEYOR'S CERTIFICATE


I HEREBY CERTIFY THAT TO THE BEST OF MY KNOWLEDGE AND BELIEF, THIS PLAT COMPLIES WITH ALL OF THE REQUIREMENTS OF THE BOARD OF SUPERVISORS AND ORDINANCES OF THE COUNTY OF JAMES CITY, VIRGINIA, REGARDING THE PLATTING OF SUBDIVISIONS WITHIN THE COUNTY.

Thomas C. Sublett
THOMAS C. SUBLETT, L.S. #1886 6-10-2008
DATE

STATE OF VIRGINIA
CITY OF WILLIAMSBURG & COUNTY OF JAMES CITY CIRCUIT COURT.
THIS 2 DAY OF September, 2008.
THE PLAT SHOWN HEREON WAS PRESENTED AND ADMITTED TO THE RECORD AS THE LAW DIRECTS. @ 3:49 AM/PM
INSTRUMENT # 080021855


TESTE: *Betsy B. Woolridge*
BETSY B. WOOLRIDGE, CLERK
By Claudia St. Binkholz, Asst. Clerk

668170080



5248 Olde Towne Road, Suite 1
Williamsburg, Virginia 23188
(757) 253-0040
Fax (757) 220-8994

PLAT OF CORRECTION
PLAT OF SUBDIVISION PARCEL "C"
WILLIAMSBURG REDEVELOPMENT AND HOUSING AUTHORITY
IRONBOUND SQUARE
PHASE II
LOT 44, LOTS 46-47
BERKELEY DISTRICT JAMES CITY COUNTY VIRGINIA



No.	DATE	REVISION / COMMENT / NOTE	REVISED BY	REVIEWED BY
1	07/14/08	REVISED PER JCC COMMENTS	ABS	TCS

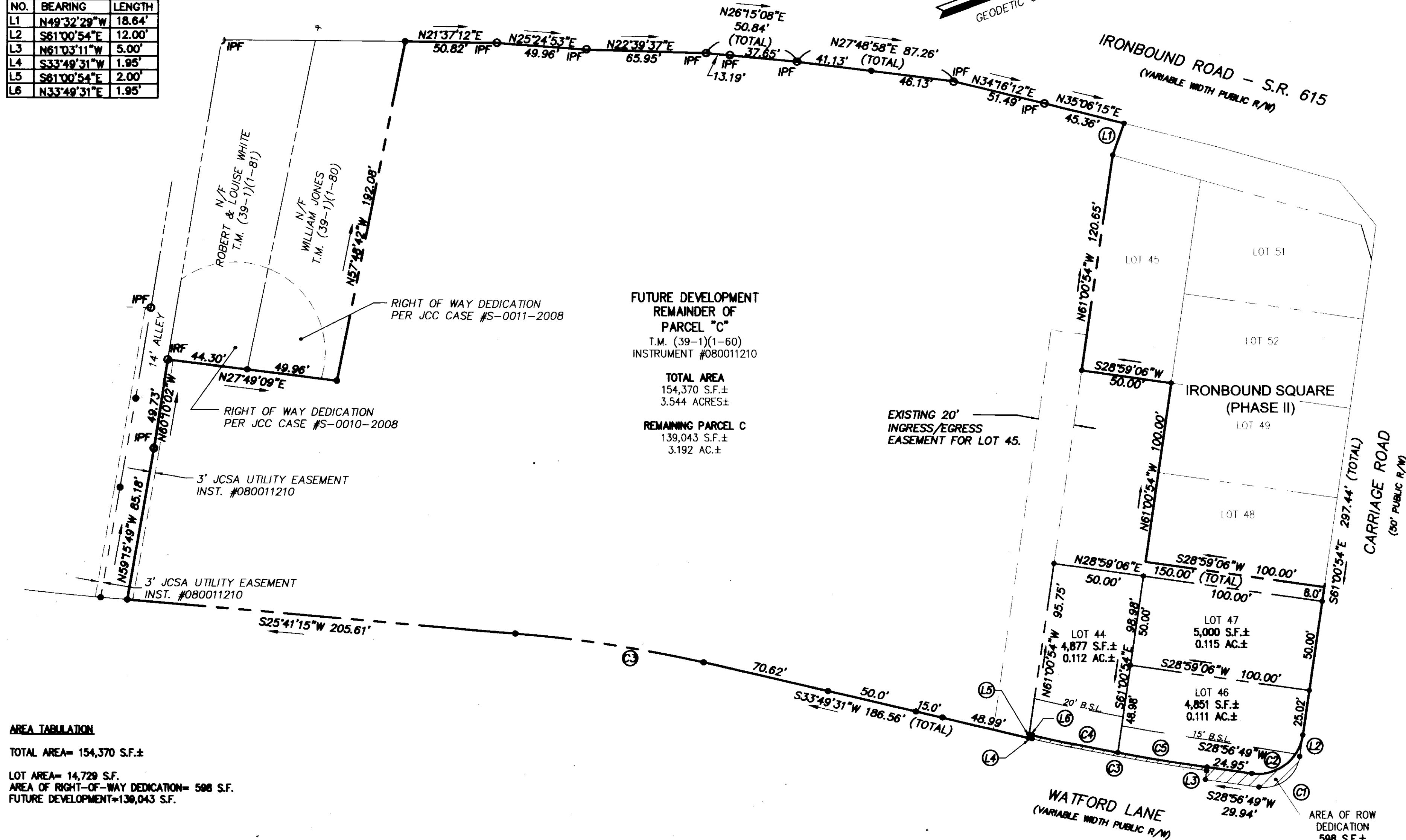
Designed	Drawn
AES	JOB
Scale	Date
1" = 40'	02/22/08
Project No.	
9014	
Drawing No.	
1 OF 2	

NOTE: PARCEL "C" WAS CREATED BY BOUNDARY LINE ADJUSTMENT/EXTINGUISHMENT PER JAMES CITY COUNTY CASE #S-0003-2008.

CURVE TABLE					
NO.	DELTA	RADIUS	LENGTH	TANGENT	CH. BEARING
C1	89°57'43"	20.00'	31.40'	19.99'	S18°02'02"E
C2	89°57'43"	25.00'	39.25'	24.98'	S18°02'02"E
C3	4°52'42"	1153.85'	98.24'	49.14'	S30°11'28"W
C4	2°23'29"	1153.85'	48.16'	24.08'	N32°37'46"E
C5	2°29'13"	1153.85'	50.08'	25.04'	N30°11'26"E

LINE TABLE		
NO.	BEARING	LENGTH
L1	N49°32'29"W	18.64'
L2	S61°00'54"E	12.00'
L3	N61°03'11"W	5.00'
L4	S33°49'31"W	1.95'
L5	S61°00'54"E	2.00'
L6	N33°49'31"E	1.95'

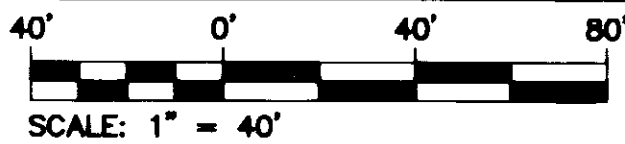
080021899



AREA TABULATION

TOTAL AREA= 154,370 S.F.±
 LOT AREA= 14,729 S.F.
 AREA OF RIGHT-OF-WAY DEDICATION= 598 S.F.
 FUTURE DEVELOPMENT=139,043 S.F.

GRAPHIC SCALE



LEGEND

D.B.	= DEED BOOK
P.B.	= PLAT BOOK
B.S.L.	= BUILDING SETBACK LINE
---	= INTERIOR PARCEL LINES
---	= WMSBURG HOUSING
---	= INTERIOR PARCEL LINES PRIVATE OWNER
---	= BOUNDARY LINE
▨	= AREA OF R-O-W DEDICATION
○ IPF	= IRON PIPE FOUND
○ IRF	= IRON ROD FOUND
□ CMF	= CONC. MON. FOUND

2 Large/Small Plat(s) Recorded herewith as # 080021899

CONSULTING ENGINEERS
 WILLIAMSBURG • RICHMOND • GLOUCESTER

5248 Olde Towne Road, Suite 1
 Williamsburg, Virginia 23188
 (757) 253-0040
 Fax (757) 220-8994

PLAT OF CORRECTION
 PLAT OF SUBDIVISION PARCEL "C"
 WILLIAMSBURG REDEVELOPMENT AND HOUSING AUTHORITY
IRONBOUND SQUARE
 PHASE II
 LOT 44, LOTS 46-47
 BERKELEY DISTRICT JAMES CITY COUNTY VIRGINIA

City of Williamsburg & County of James City		Circuit Court: This PLAT was recorded on	
		at 3:49 AM/PM, PG -	
DOCUMENT # 080021899		BETSY B. WOOLRIDGE, CLERK	
		Clerk	
1	07/14/08	REVISED PER JCC COMMENTS	ABS TCS
No.	DATE	REVISION / COMMENT / NOTE	REMOVED BY REVIEWED BY

Designed AES	Drawn JDB
Scale 1"=40'	Date 02/22/08
Project No. 9014	
Drawing No. 2 OF 2	