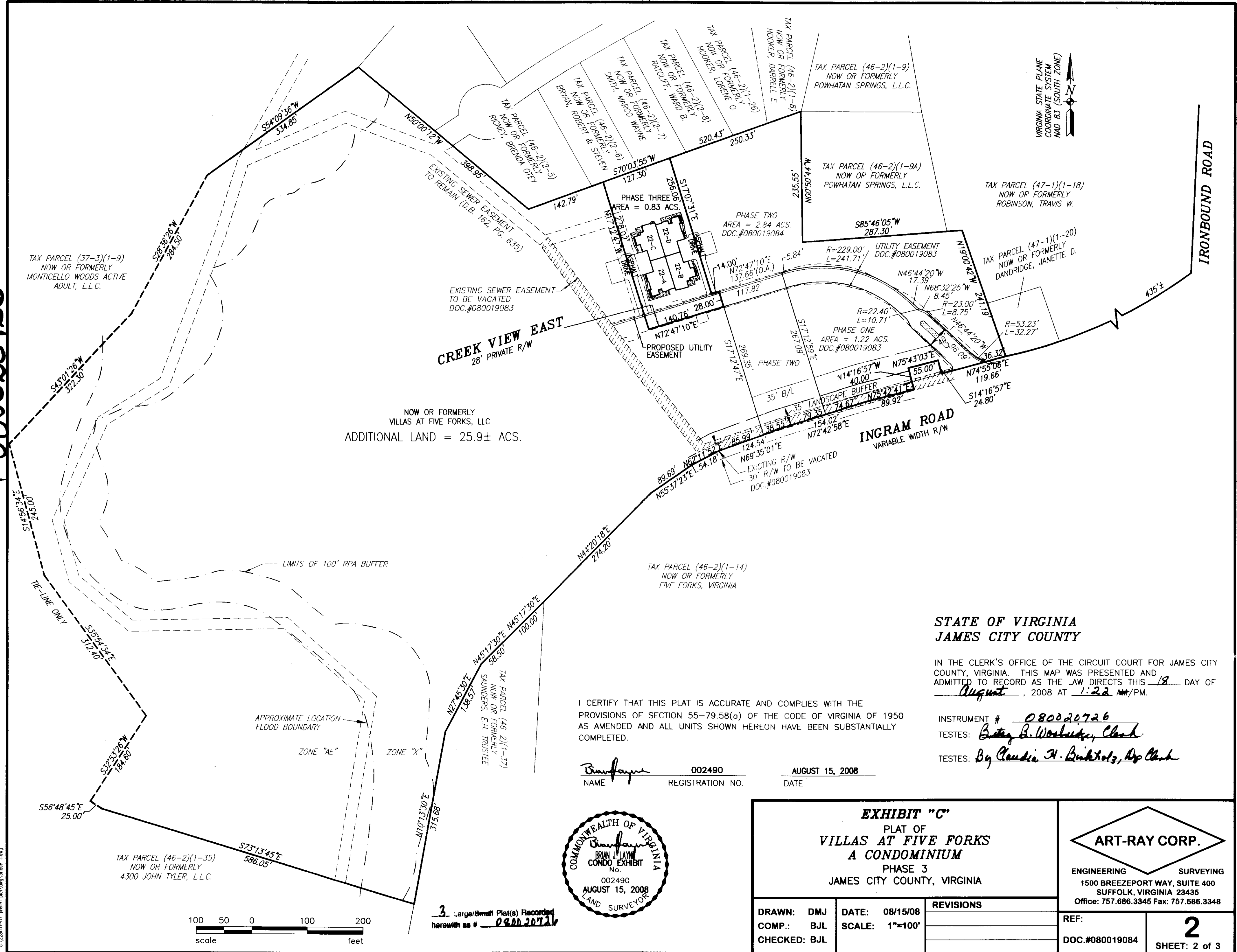



080020726



NOW OR FORMERLY VILLAS AT FIVE FORKS, LLC
ADDITIONAL LAND = 25.9± ACS.

STATE OF VIRGINIA
JAMES CITY COUNTY

IN THE CLERK'S OFFICE OF THE CIRCUIT COURT FOR JAMES CITY COUNTY, VIRGINIA. THIS MAP WAS PRESENTED AND ADMITTED TO RECORD AS THE LAW DIRECTS THIS 18 DAY OF August, 2008 AT 1:22 PM.

I CERTIFY THAT THIS PLAT IS ACCURATE AND COMPLIES WITH THE PROVISIONS OF SECTION 55-79.58(a) OF THE CODE OF VIRGINIA OF 1950 AS AMENDED AND ALL UNITS SHOWN HEREON HAVE BEEN SUBSTANTIALLY COMPLETED.

INSTRUMENT # 080020726
TESTES: Brian J. Woodbridge, Clerk
TESTES: By Claudia H. Binkholz, Dep. Clerk

Brian J. Woodbridge 002490 AUGUST 15, 2008
NAME REGISTRATION NO. DATE

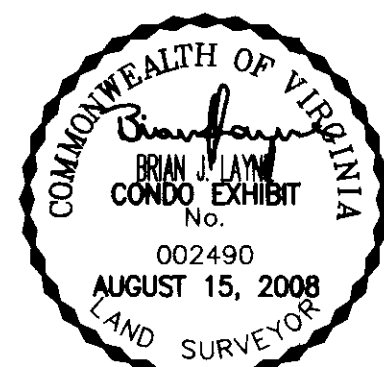


EXHIBIT "C"
PLAT OF
VILLAS AT FIVE FORKS
A CONDOMINIUM
PHASE 3
JAMES CITY COUNTY, VIRGINIA



1500 BREEZEPORT WAY, SUITE 400
SUFFOLK, VIRGINIA 23435
Office: 757.686.3345 Fax: 757.686.3348

DRAWN: DMJ
COMP.: BJL
CHECKED: BJL

DATE: 08/15/08
SCALE: 1"=100'

Table with 2 columns: REVISIONS, REF. (blank)

DOC.#080019084
SHEET: 2 of 3



3 Large/Small Plat(s) Recorded
herewith as # 080020726

© 2280.0-07 (prev. plat) (eng) (phase 3).dwg