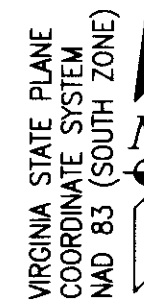
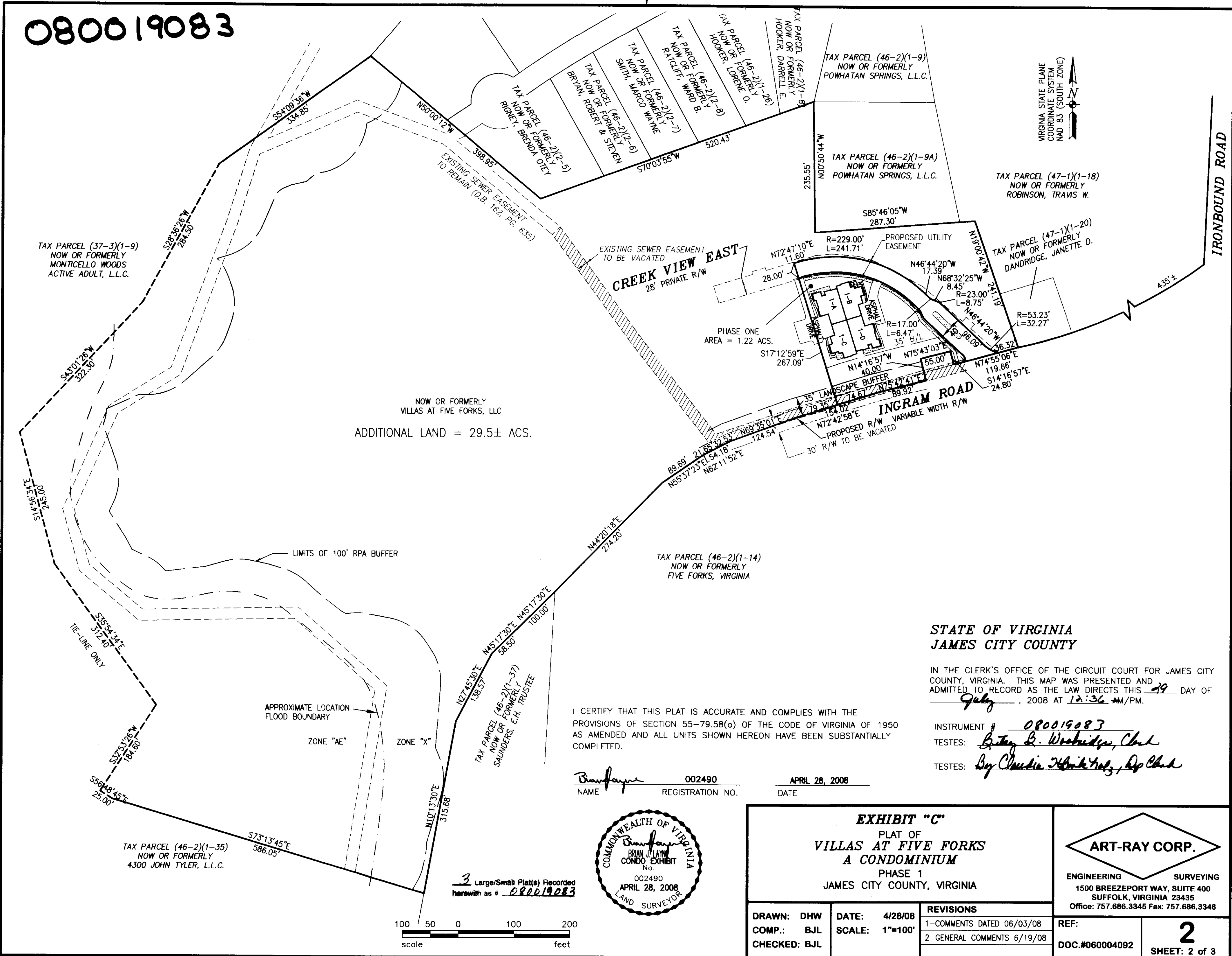


080019083



IRONBOUND ROAD



NOW OR FORMERLY  
VILLAS AT FIVE FORKS, LLC  
ADDITIONAL LAND = 29.5± ACS.

STATE OF VIRGINIA  
JAMES CITY COUNTY

IN THE CLERK'S OFFICE OF THE CIRCUIT COURT FOR JAMES CITY COUNTY, VIRGINIA. THIS MAP WAS PRESENTED AND ADMITTED TO RECORD AS THE LAW DIRECTS THIS 29 DAY OF July, 2008 AT 12:36 AM/PM.


INSTRUMENT # 080019083  
TESTES: Britney B. Woodbridge, Clerk  
TESTES: By Claudia Hankel, Esq. Clerk

I CERTIFY THAT THIS PLAT IS ACCURATE AND COMPLIES WITH THE PROVISIONS OF SECTION 55-79.58(o) OF THE CODE OF VIRGINIA OF 1950 AS AMENDED AND ALL UNITS SHOWN HEREON HAVE BEEN SUBSTANTIALLY COMPLETED.

Brian J. Layne 002490 APRIL 28, 2008  
NAME REGISTRATION NO. DATE



3 Large/Small Plat(s) Recorded herewith as # 080019083



<b>EXHIBIT "C"</b>		<b>ART-RAY CORP.</b>
PLAT OF <b>VILLAS AT FIVE FORKS</b> A CONDOMINIUM PHASE 1 JAMES CITY COUNTY, VIRGINIA		
ENGINEERING	SURVEYING	1500 BREEZEPORT WAY, SUITE 400 SUFFOLK, VIRGINIA 23435 Office: 757.686.3345 Fax: 757.686.3348
REF:	DOC.#060004092	
DRAWN: DHW	DATE: 4/28/08	REVISIONS 1-COMMENTS DATED 06/03/08 2-GENERAL COMMENTS 6/19/08
COMP.: BJL	SCALE: 1"=100'	
CHECKED: BJL		
		<b>2</b>
		SHEET: 2 of 3

G:\2280.0-07 prelim plat\080019083\phase 1.dwg