

080013624

CERTIFICATION OF SOURCE OF TITLE

THE PROPERTIES AS SHOWN ON THIS PLAT AS TAX MAP #12-3(1-21) AND #12-3(1-22) WERE CONVEYED BY PATRICIA BRANCH COLTRANE TO ELWOOD H. PERRY, JR. AND SHARON W. PERRY BY DEED DATED JULY 24, 2008 AND RECORDED IN THE OFFICE OF THE CLERK OF THE CIRCUIT COURT OF THE COUNTY OF JAMES CITY AS INSTRUMENT #080018316.

THE PROPERTY AS SHOWN ON THIS PLAT AS TAX MAP #12-3(1-22A) WAS CONVEYED BY RICHARD BROOKS COLTRANE, III AND KAREN SUSAN COLTRANE TO ELWOOD H. PERRY, JR. AND SHARON W. PERRY BY DEED DATED MAY 19, 1998 AND RECORDED IN THE OFFICE OF THE CLERK OF THE CIRCUIT COURT OF THE COUNTY OF JAMES CITY AS INSTRUMENT #980010293.

ALSO SEE JAMES CITY COUNTY CONSERVATION EASEMENT (INSTRUMENT #080018317)

OWNER'S CERTIFICATE

THIS PLAT IS WITH THE FREE CONSENT AND IN ACCORDANCE WITH THE DESIRE OF THE UNDERSIGNED OWNERS, PROPRIETORS AND OR TRUSTEES.

Elwood H. Perry, Jr. 3-20-2007
ELWOOD H. PERRY, JR. DATE

CERTIFICATE OF NOTARIZATION

STATE OF VIRGINIA
CITY/COUNTY OF JAMES CITY I, GWEN C. SCHATZMAN
A NOTARY PUBLIC IN AND FOR THE CITY/COUNTY AND STATE AFORESAID, DO HEREBY CERTIFY THAT THE PERSON WHOSE NAME IS SIGNED TO THE FOREGOING WRITING HAS ACKNOWLEDGED THE SAME BEFORE ME IN THE CITY/COUNTY AFORESAID. GIVEN UNDER MY NAME THIS 20th DAY OF MARCH, 2007. MY COMMISSION EXPIRES 11/30/09.

Signature of Gwen C. Schatzman

Sharon W. Perry 3-20-2007
SHARON W. PERRY DATE

CERTIFICATE OF NOTARIZATION

STATE OF VIRGINIA
CITY/COUNTY OF JAMES CITY I, GWEN C. SCHATZMAN
A NOTARY PUBLIC IN AND FOR THE CITY/COUNTY AND STATE AFORESAID, DO HEREBY CERTIFY THAT THE PERSON WHOSE NAME IS SIGNED TO THE FOREGOING WRITING HAS ACKNOWLEDGED THE SAME BEFORE ME IN THE CITY/COUNTY AFORESAID. GIVEN UNDER MY NAME THIS 20th DAY OF MARCH, 2007. MY COMMISSION EXPIRES 11/30/09.

Signature of Gwen C. Schatzman

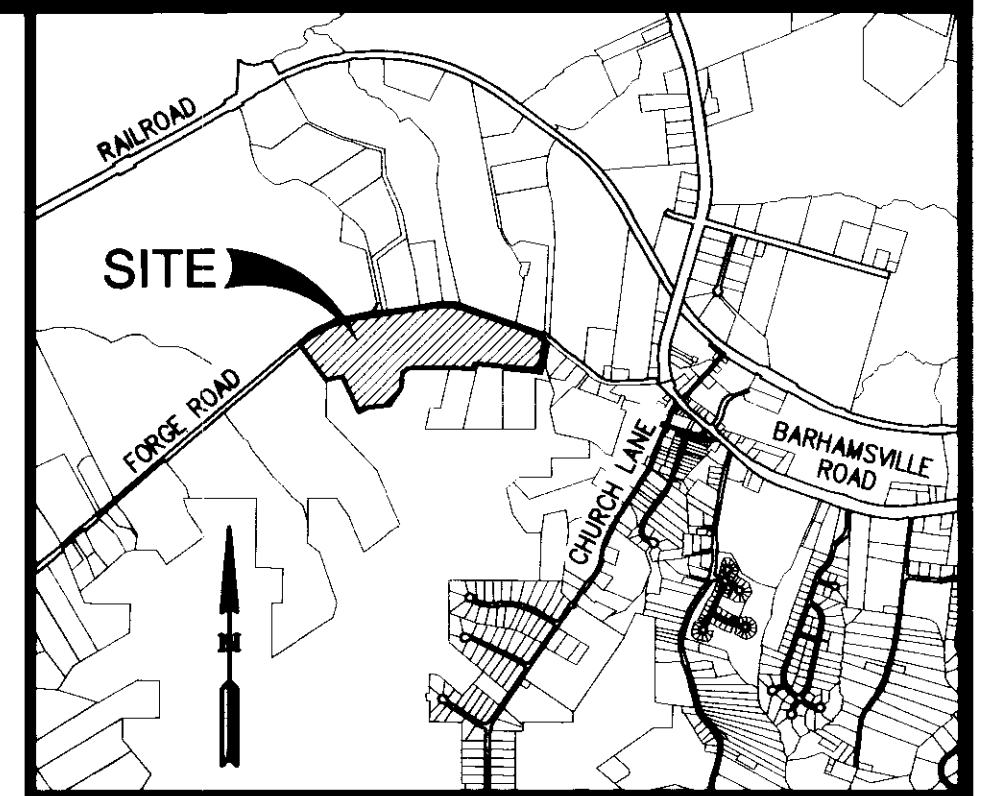
SURVEYOR'S CERTIFICATE

I HEREBY CERTIFY THAT TO THE BEST OF MY KNOWLEDGE AND BELIEF, THIS PLAT COMPLIES WITH ALL OF THE REQUIREMENTS OF THE BOARD OF SUPERVISORS AND ORDINANCES OF THE COUNTY OF JAMES CITY, VIRGINIA, REGARDING THE PLATTING OF SUBDIVISIONS WITHIN THE COUNTY.

G.T. Wilson, Jr., L.S. #183 11/7/06 DATE

GENERAL NOTES

- 1. PROPERTIES SHOWN ARE ALL OF TAX PARCELS #12-3(1-21), #12-3(1-22) & #12-3(1-22A).
2. PROPERTY ADDRESSES: 2875 FORGE ROAD, 2925 FORGE ROAD & 2945 FORGE ROAD.
3. TOTAL AREA SUBDIVIDED = 2,730,232 S.F.±, OR 62.68 ACRES±
4. ALL LOTS ARE SERVED BY PRIVATE WELLS AND SEPTIC SYSTEMS.
5. ALL UTILITIES SHALL BE INSTALLED UNDERGROUND.
6. PROPERTIES SHOWN ARE ZONED A-1 (GENERAL AGRICULTURAL DISTRICT).
SETBACKS (A-1):
FRONT: 75'
SIDE: 15'
REAR: 35'
7. NEW MONUMENTS SHALL BE INSTALLED IN ACCORDANCE WITH SECTIONS 19-34 THROUGH 19-36 OF THE JAMES CITY COUNTY SUBDIVISION ORDINANCE.
8. THE SOUTH WESTERN CORNER OF THIS PROPERTY APPEARS TO LIE IN ZONE A, (NO BASE FLOOD ELEVATIONS DETERMINED) & THE REMAINDER OF THIS PARCEL APPEARS TO LIE IN ZONE X (AREAS DETERMINED TO BE OUTSIDE THE 500 YEAR FLOOD PLAIN) PER F.I.R.M. #510201-0015 B & #510201-0020 B, DATED FEBRUARY 6, 1991.
9. ANY EXISTING UNUSED WELLS SHALL BE ABANDONED IN ACCORDANCE WITH STATE PRIVATE WELL REGULATIONS AND JAMES CITY COUNTY CODE.
10. WETLANDS AND LAND WITHIN RESOURCE PROTECTION AREAS SHALL REMAIN IN A NATURAL UNDISTURBED STATE EXCEPT FOR THOSE ACTIVITIES PERMITTED IN SECTION 23-7(c)(1) OF THE JAMES CITY COUNTY CODE.
11. RPA SIGNS ARE TO BE INSTALLED IN ACCORDANCE WITH SECTION 23-7(c) OF THE CHESAPEAKE BAY PRESERVATION ORDINANCE AND THE JAMES CITY COUNTY CODE, IF APPLICABLE.
12. SEPTIC TANK AND SOILS INFORMATION SHOULD BE VERIFIED AND REEVALUATED BY THE HEALTH DEPARTMENT PRIOR TO ANY NEW CONSTRUCTION.
13. THE SHARED COMMON DRIVEWAY MUST BE USED BY ALL RESIDENTS OF THIS SUBDIVISION.
14. A SHARED COMMON DRIVEWAY AND PERMANENT MAINTENANCE AGREEMENT SHALL BE MADE IN ACCORDANCE WITH SECTION 19-71 OF THE JAMES CITY COUNTY SUBDIVISION ORDINANCE.
15. UNLESS OTHERWISE NOTED, ALL DRAINAGE EASEMENTS DESIGNATED ON THIS PLAT SHALL REMAIN PRIVATE.
16. DRAINFIELD SITES AS SHOWN ARE TAKEN FROM INFORMATION PROVIDED BY ADAM'S SEPTIC EVALUATION AND DESIGN AND FIELD LOCATED BY AES CONSULTING ENGINEERS.



VICINITY MAP SCALE: 1" = 2000'

THIS SUBDIVISION IS APPROVED FOR INDIVIDUAL ONSITE SEWAGE SYSTEMS IN ACCORDANCE WITH THE PROVISIONS OF THE CODE OF VIRGINIA, AND THE SEWAGE HANDLING AND DISPOSAL REGULATIONS (12 VAC 5-610-10 ET SEQ., THE "REGULATIONS").

THIS SUBDIVISION WAS SUBMITTED TO THE HEALTH DEPARTMENT FOR REVIEW PURSUANT TO 32.1-163.5 OF THE CODE OF VIRGINIA WHICH REQUIRES THE HEALTH DEPARTMENT TO ACCEPT PRIVATE SOIL EVALUATIONS AND DESIGNS FROM AN AUTHORIZED ONSITE SOIL EVALUATOR (AOSE) OR A PROFESSIONAL ENGINEER WORKING IN CONSULTATION WITH AN AOSE FOR RESIDENTIAL DEVELOPMENT. THE DEPARTMENT IS NOT REQUIRED TO PERFORM A FIELD CHECK OF SUCH EVALUATIONS. THIS SUBDIVISION WAS CERTIFIED AS BEING IN COMPLIANCE WITH THE BOARD OF HEALTH'S REGULATIONS BY: ADAM HERMAN AOSE #185. THIS SUBDIVISION APPROVAL IS ISSUED IN RELIANCE UPON THAT CERTIFICATION.

PURSUANT TO SECTION 360 OF THE REGULATIONS THIS APPROVAL IS NOT AN ASSURANCE THAT SEWAGE DISPOSAL SYSTEM CONSTRUCTION PERMITS WILL BE ISSUED FOR ANY LOT IN THE SUBDIVISION UNLESS THAT LOT IS SPECIFICALLY IDENTIFIED AS HAVING AN APPROVED SITE FOR AN ONSITE SEWAGE DISPOSAL SYSTEM, AND UNLESS ALL SITE CONDITIONS AND CIRCUMSTANCES ARE PRESENT AT THE TIME OF APPLICATION FOR A PERMIT AS ARE PRESENT AT THE OF THIS APPROVAL. THIS SUBDIVISION MAY CONTAIN LOTS THAT DO NOT HAVE APPROVED SITES FOR ONSITE SEWAGE SYSTEMS.

THIS SUBDIVISION APPROVAL IS ISSUED IN RELIANCE UPON THE CERTIFICATION THAT THE APPROVED LOTS ARE SUITABLE FOR GENERALLY APPROVED SYSTEMS, HOWEVER ACTUAL SYSTEM DESIGNS MAY BE DIFFERENT AT THE TIME CONSTRUCTION PERMITS ARE ISSUED. RESIDENTIAL SEWAGE FLOWS (BASED UPON THE NUMBER OF BEDROOMS PROPOSED) WILL BE DETERMINED AT THE TIME OF APPLICATION FOR INDIVIDUAL ONSITE SEWAGE DISPOSAL SYSTEM PERMITS AND THE DEPARTMENT'S PERMIT MAY DIFFER FROM THE CONSULTANT'S ABBREVIATED DESIGN PROPOSALS.

CERTIFICATE OF APPROVAL

THIS SUBDIVISION IS APPROVED BY THE UNDERSIGNED IN ACCORDANCE WITH EXISTING SUBDIVISION REGULATIONS AND MAY BE ADMITTED TO RECORD.

Virginia Jordan 3/21/07
VIRGINIA DEPARTMENT OF HEALTH DATE


Walter Perry 3/28/07
VIRGINIA DEPARTMENT OF TRANSPORTATION DATE

Subdivision Agent of James City County 12/3/07 DATE

City of Williamsburg & County of James City
Circuit Court: This PLAT was recorded on 30 May 2008
at 12:11 AM/PM PB PG
DOCUMENT # 080013624
BETSY B. WOOLRIDGE, CLERK
Betsy B. Woolridge Clerk

STATE OF VIRGINIA
CITY OF WILLIAMSBURG & COUNTY OF JAMES CITY CIRCUIT COURT. THIS 30th DAY OF May, 2008.
THE PLAT SHOWN HEREON WAS PRESENTED AND ADMITTED TO THE RECORD AS THE LAW DIRECTS. 0 AM/PM
INSTRUMENT # 080013624

TESTE: Betsy B. Woolridge
By Claudia H. Birkholz, Dep. Clerk



2 Large/Small Plats Recorded herewith as # 080013624
5248 Olde Towne Road, Suite 1
Williamsburg, Virginia 23188
(757) 253-0040
Fax (757) 220-8994

PLAT OF SUBDIVISION
WILLOW POND ESTATES
LOTS 4 - 6
PREPARED FOR: ELWOOD PERRY, JR.
STONEHOUSE DISTRICT JAMES CITY COUNTY VIRGINIA




Table with 4 columns: No., DATE, REVISION / COMMENT / NOTE, and two columns for REVIEWED BY.

Table with 2 columns: Designated (AES, AWT) and Drawn (Date, Project No., Drawing No.).