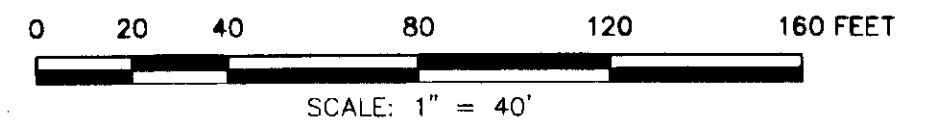


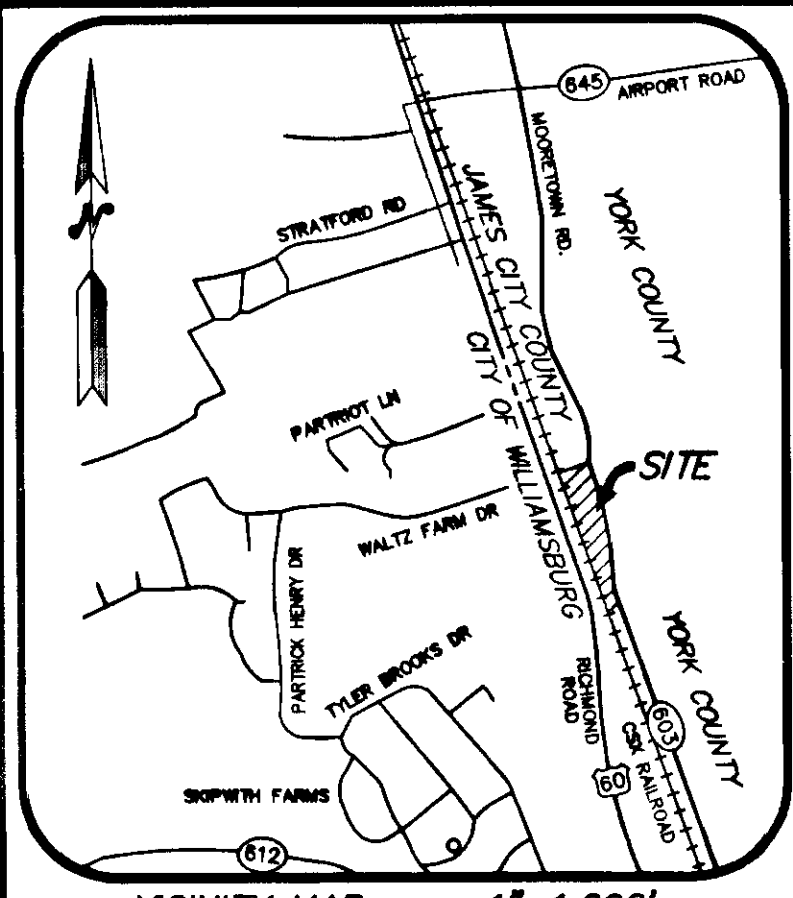
1#073489

PROPERTY LINE VACATION OF THE PROPERTY OF WILLIAMSBURG STORAGE, LLC A VIRGINIA LIMITED LIABILITY COMPANY

CITY OF WILLIAMSBURG, VIRGINIA NOVEMBER 27, 2007

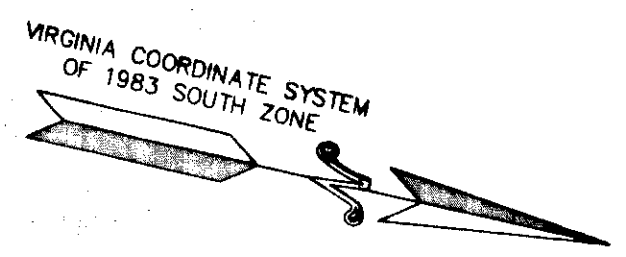


C. E. Newbaker SURVEYING & PLANNING, INC. P.O. BOX 1298 YORKTOWN, VA. 23692 PH: 757-240-2562 FAX: 757-926-4880



- LEGEND: ● DENOTES PIN SET ○ DENOTES PIN, PIPE, OR MONUMENT FOUND (N70°39'53"E) (97.70') - DENOTES PROPERTY LINE HEREBY VOIDED.

- NOTES: 1. PROPERTY IS ZONED B-2, TOURIST BUSINESS DISTRICT 2. AS SHOWN ON THE SURVEY THESE PROPERTIES LIE IN ZONE X, (WHITE, AREAS DETERMINED TO BE OUTSIDE THE 500-YEAR FLOOD PLAIN), AS DESCRIBED ON THE FLOOD INSURANCE RATE MAP FOR THE CITY OF WILLIAMSBURG, VIRGINIA, COMMUNITY PANEL No. 510294 0005 B, REVISED: MARCH 2, 1994.



CSX RAILROAD FORMERLY THE CHESAPEAKE AND OHIO RAILWAY COMPANY SHEET V-2/Sheet 28 RIGHT OF WAY AND TRACK MAP

10' COMMONWEALTH OF VIRGINIA DRAINAGE EASEMENT INSTR. # 970017001 (J.C.C.) S.H.P.B. 9, P.22 (J.C.C.)

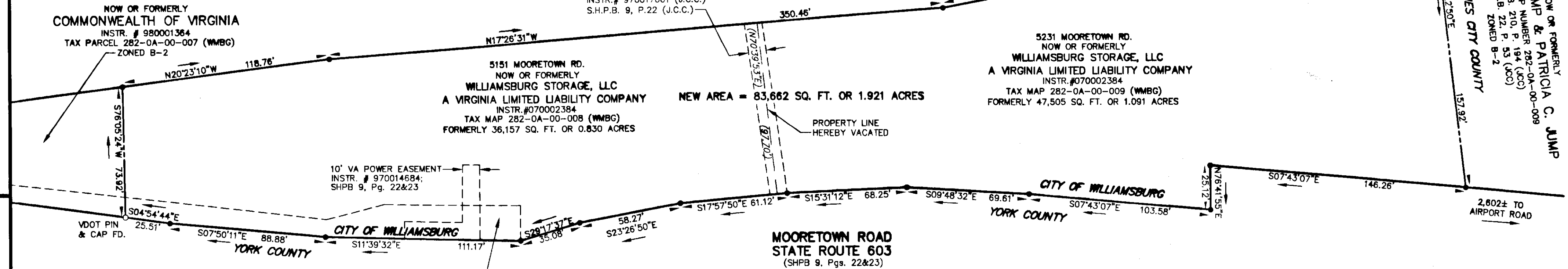
5151 MOORETOWN RD. NOW OR FORMERLY WILLIAMSBURG STORAGE, LLC A VIRGINIA LIMITED LIABILITY COMPANY INSTR. #070002384 TAX MAP 282-0A-00-008 (WMBG) FORMERLY 36,157 SQ. FT. OR 0.830 ACRES

NEW AREA = 83,662 SQ. FT. OR 1.921 ACRES

5231 MOORETOWN RD. NOW OR FORMERLY WILLIAMSBURG STORAGE, LLC A VIRGINIA LIMITED LIABILITY COMPANY INSTR. #070002384 TAX MAP 282-0A-00-009 (WMBG) FORMERLY 47,505 SQ. FT. OR 1.091 ACRES

JERRY H. JUMP & PATRICIA C. JUMP NOW OR FORMERLY J.C.C. MAP NUMBER 282-0A-00-009 D.B. 210, P. 154 (J.C.C.) P.B. 22, P. 53 (J.C.C.) ZONED B-2

NOW OR FORMERLY COMMONWEALTH OF VIRGINIA INSTR. # 980001364 TAX PARCEL 282-0A-00-007 (WMBG) ZONED B-2



10' VA POWER EASEMENT INSTR. # 970014684; SHPB 9, Pg. 22&23

VARIABLE WIDTH BELL ATLANTIC OF VA EASEMENT BC-335736-R; SHPB 9, Pg. 22&23

WILLIAMSBURG STORAGE, LLC A VIRGINIA LIMITED LIABILITY COMPANY 5151 MOORETOWN RD. WILLIAMSBURG, VIRGINIA 23188 SOURCE OF TITLE TAX MAP 282-0A-00-008

TAX MAP PARCEL 282-0A-00-008 IS IN THE NAME OF WILLIAMSBURG STORAGE, LLC A VIRGINIA LIMITED LIABILITY COMPANY AND WAS ACQUIRED FROM RICHARD V. ARMS, JR. BY DEED DATED AUGUST 20, 2007 AND RECORDED AS INSTRUMENT # 070002384 IN THE CLERK'S OFFICE OF THE CIRCUIT COURT FOR THE CITY OF WILLIAMSBURG AND JAMES CITY COUNTY, VIRGINIA.

WILLIAMSBURG STORAGE, LLC A VIRGINIA LIMITED LIABILITY COMPANY 5231 MOORETOWN RD. WILLIAMSBURG, VIRGINIA 23188 SOURCE OF TITLE TAX MAP 282-0A-00-009

TAX MAP PARCEL 282-0A-00-009 IS IN THE NAME OF WILLIAMSBURG STORAGE, LLC A VIRGINIA LIMITED LIABILITY COMPANY AND WAS ACQUIRED FROM RICHARD V. ARMS, JR. BY DEED DATED AUGUST 20, 2007 AND RECORDED AS INSTRUMENT # 070002384 IN THE CLERK'S OFFICE OF THE CIRCUIT COURT FOR THE CITY OF WILLIAMSBURG AND JAMES CITY COUNTY, VIRGINIA.

SURVEYOR'S CERTIFICATE

I HEREBY CERTIFY THIS PLAT REPRESENTS A SURVEY MADE BY ME AND THAT ALL MONUMENTS INDICATED HEREON ACTUALLY EXIST AND THAT THEIR LOCATION, SIZE AND MATERIAL ARE CORRECTLY SHOWN AND THAT ALL REQUIREMENTS OF ARTICLE 5, SECTION 25-40 OF THE WILLIAMSBURG SUBDIVISION ORDINANCE HAVE BEEN FULLY COMPLIED WITH.

SIGNED: C.E. NEWBAKER, III L.S.# 1380 DATE: 11-27-07



OWNER'S CONSENT

THIS PROPERTY LINE VACATION AS APPEARS ON THIS PLAT IS WITH THE FREE CONSENT AND IN ACCORDANCE WITH THE DESIRE OF THE OWNERS OR PROPRIETORS OF THE LAND AND THE TRUSTEES IN ANY DEED OF TRUST, MORTGAGE OR OTHER INSTRUMENTALITY IMPOSING A LIEN UPON SUCH LAND, IF ANY, WHICH SHALL BE SIGNED BY SUCH OWNERS, PROPRIETORS AND TRUSTEES AND SHALL BE DULY ACKNOWLEDGED BEFORE SOME OFFICER AUTHORIZED TO TAKE ACKNOWLEDGMENTS OF DEEDS.

WILLIAMSBURG STORAGE, LLC A VIRGINIA LIMITED LIABILITY COMPANY

SIGNED: Richard V. Arms, Jr. DATE: 11-29-07 RICHARD V. ARMS, JR., PRESIDENT/MEMBER


SIGNED: Pamela K. Arms DATE: 11-29-07 PAMELA K. ARMS, MEMBER

SIGNED: Conway H. Shield, III DATE: 11-29-07 CONWAY H. SHIELD, III, MEMBER

STATE OF VIRGINIA, CITY OF James City TO WT:

I, Mary E. Carlton, A NOTARY PUBLIC IN AND FOR THE CITY AND STATE AFORESAID, DO HEREBY CERTIFY THAT THE ABOVE NAMED PERSONS WHOSE NAMES ARE SIGNED TO THE FOREGOING WRITING HAS ACKNOWLEDGED THE SAME BEFORE ME IN MY JURISDICTION AFORESAID.

GIVEN UNDER MY HAND THIS 29 DAY OF Nov, 2007 MY COMMISSION EXPIRES: Feb 28, 2011



BB&T-VA COLLATERAL SERVICE CORPORATION A VIRGINIA CORPORATION

SIGNED: Keith P. Arnold, Vice President DATE: 11-29-07

STATE OF VIRGINIA, CITY OF James City, TO WT:

I, Carolyn R. Sargent, A NOTARY PUBLIC IN AND FOR THE COUNTY AND STATE AFORESAID, DO HEREBY CERTIFY THAT THE ABOVE NAMED PERSON WHOSE NAME IS SIGNED TO THE FOREGOING WRITING HAS ACKNOWLEDGED THE SAME BEFORE ME IN MY JURISDICTION AFORESAID.

GIVEN UNDER MY HAND THIS 29 DAY OF November, 2007 MY COMMISSION EXPIRES: 02/28/2010

Large/Small Plat(s) Recorded herewith as # 073489

City of Williamsburg & County of James City Circuit Court: This PLAT was recorded on 3 December 2007 at 8:45 AM/PB PG DOCUMENT # 073489 BETSY B. WOOLRIDGE, CLERK

APPROVED:

CITY OF WILLIAMSBURG BY: Reed T. Nash PLAT APPROVING AGENT

STATE OF VIRGINIA CITY OF WILLIAMSBURG AND JAMES CITY COUNTY, VIRGINIA

IN THE CLERK'S OFFICE OF THE CIRCUIT COURT FOR THE CITY OF WILLIAMSBURG AND JAMES CITY COUNTY, VIRGINIA THE DAY OF Dec, 2007, THIS PLAT WAS PRESENTED AND ADMITTED TO RECORD AS THE LAW DIRECTS AS INSTRUMENT NUMBER 073489

TESTE: Betsy B. Woolridge, Clerk BY: Claudia H. Binkley, Deputy Clerk

PROPERTY IS ASSESSOR'S PARCEL NUMBER: TAX PARCEL 282-0A-00-009 (WMBG) TAX PARCEL 282-0A-00-008 (WMBG)