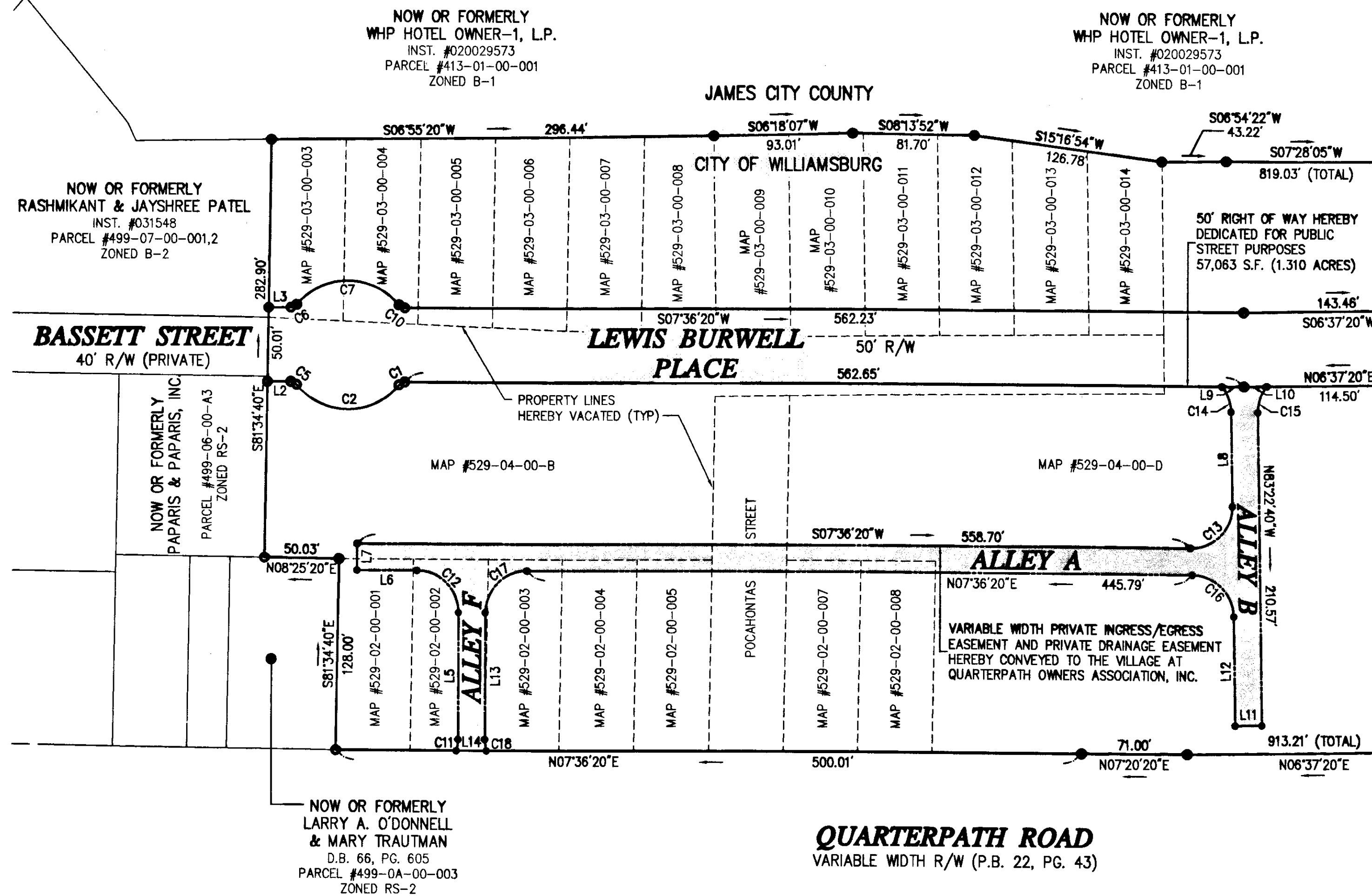
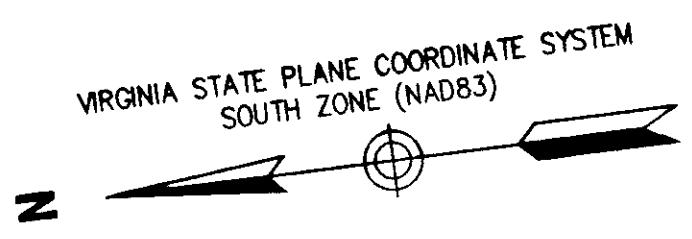



072483




PLAT SHOWING  
PROPERTY LINE VACATION, SUBDIVISION  
AND RIGHT OF WAY DEDICATION  
**THE VILLAGE AT QUARTERPATH  
PHASE I**  
CITY OF WILLIAMSBURG, VIRGINIA

DATE: 06/15/07 SHEET 2 OF 8 SCALE: 1"=60'  
PROJECT NO: 31980.01 DRAWN BY: DWP



- Notes:**
- SEE SHEET 6 AND 8 FOR LINE DATA TABLES
  - SEE SHEET 7 FOR CURVE DATA TABLES

LOCATION OF ALLEYS - ALLEYS AND DRAINAGE SYSTEMS WITHIN THE ALLEYS ARE PRIVATE AND WILL BE MAINTAINED BY THE VILLAGE AT QUARTERPATH OWNERS ASSOCIATION, INC.



Large/Small Plat(s) Recorded herewith as # 072483

**State Of Virginia**  
**City Of Williamsburg**  
IN THE CLERK'S OFFICE OF THE CIRCUIT COURT FOR THE CITY OF WILLIAMSBURG AND COUNTY OF JAMES CITY, VIRGINIA THIS 28 DAY OF September, 2007. THIS MAP WAS PRESENTED AND ADMITTED TO RECORD AS THE LAW DIRECTS AS INSTRUMENT NUMBER 072483 @ 3:07

TESTE: Betsy B. Worlock  
CLERK  
BY: Claudia H. Schlotz, Dy Clerk

**Certificate Of Source Of Title**

**TAX MAP NUMBER 529-02-00-001,2**  
THIS PROPERTY WAS CONVEYED BY DOROTHY FRAZIER DEAL TO L & B QUARTERPATH, LLC, A VIRGINIA LIMITED LIABILITY COMPANY, BY DEED DATED FEBRUARY 17, 2006 AND RECORDED IN THE OFFICE OF THE CLERK OF THE CIRCUIT COURT OF THE CITY OF WILLIAMSBURG AS INSTRUMENT NUMBER 061284.

**TAX MAP NUMBER 529-02-00-003,4,5**  
THIS PROPERTY WAS CONVEYED BY PAPARIS AND PAPARIS, INC., A VIRGINIA CORPORATION TO L & B QUARTERPATH, LLC, A VIRGINIA LIMITED LIABILITY COMPANY, BY DEED DATED MARCH 6, 2006 AND RECORDED IN THE OFFICE OF THE CLERK OF THE CIRCUIT COURT OF THE CITY OF WILLIAMSBURG AS INSTRUMENT NUMBER 061281.

**POCAHONTAS STREET**  
POCAHONTAS STREET WAS CLOSED AND VACATED BY ORDINANCE VAC #06-003, ADOPTED APRIL 13, 2006 AS INSTRUMENT NUMBER 061753 AND CONVEYED BY LACKEY PAPARIS AND MARY ANN PAPARIS PALANTZAS TO L & B QUARTERPATH, LLC, A VIRGINIA LIMITED LIABILITY COMPANY, BY DEED DATED MARCH 6, 2006 AND RECORDED IN THE OFFICE OF THE CLERK OF THE CIRCUIT COURT OF THE CITY OF WILLIAMSBURG AS INSTRUMENT NUMBER 061285.

**TAX MAP NUMBER 529-02-00-007,8**  
THIS PROPERTY WAS CONVEYED BY ROSE A. PAPARIS TO L & B QUARTERPATH, LLC, A VIRGINIA LIMITED LIABILITY COMPANY, BY DEED DATED MARCH 6, 2006 AND RECORDED IN THE OFFICE OF THE CLERK OF THE CIRCUIT COURT OF THE CITY OF WILLIAMSBURG AS INSTRUMENT NUMBER 061283.

ALL INTERNAL PROPERTY LINES SHOWN AS ----- ARE HEREBY VACATED BY THIS PLAT

**TAX MAP NUMBER 529-03-00-003,4,5,6,7,8**  
THIS PROPERTY WAS CONVEYED BY PAPARIS AND PAPARIS, INC., A VIRGINIA CORPORATION TO L & B QUARTERPATH, LLC, A VIRGINIA LIMITED LIABILITY COMPANY, BY DEED DATED MARCH 6, 2006 AND RECORDED IN THE OFFICE OF THE CLERK OF THE CIRCUIT COURT OF THE CITY OF WILLIAMSBURG AS INSTRUMENT NUMBER 061281.

**TAX MAP NUMBER 529-03-00-009,10,11,12,13,14**  
THIS PROPERTY WAS CONVEYED BY WHP HOTEL OWNER-1, LP, A DELAWARE LIMITED PARTNERSHIP TO L & B QUARTERPATH, LLC, A VIRGINIA LIMITED LIABILITY COMPANY, BY DEED DATED AUGUST 2, 2005 AND RECORDED IN THE OFFICE OF THE CLERK OF THE CIRCUIT COURT OF THE CITY OF WILLIAMSBURG AS INSTRUMENT NUMBER 051363.

**TAX MAP NUMBER 529-04-00-B,D**  
THIS PROPERTY WAS CONVEYED BY PAPARIS AND PAPARIS, INC., A VIRGINIA CORPORATION TO L & B QUARTERPATH, LLC, A VIRGINIA LIMITED LIABILITY COMPANY, BY DEED DATED MARCH 6, 2006 AND RECORDED IN THE OFFICE OF THE CLERK OF THE CIRCUIT COURT OF THE CITY OF WILLIAMSBURG AS INSTRUMENT NUMBER 061281.