

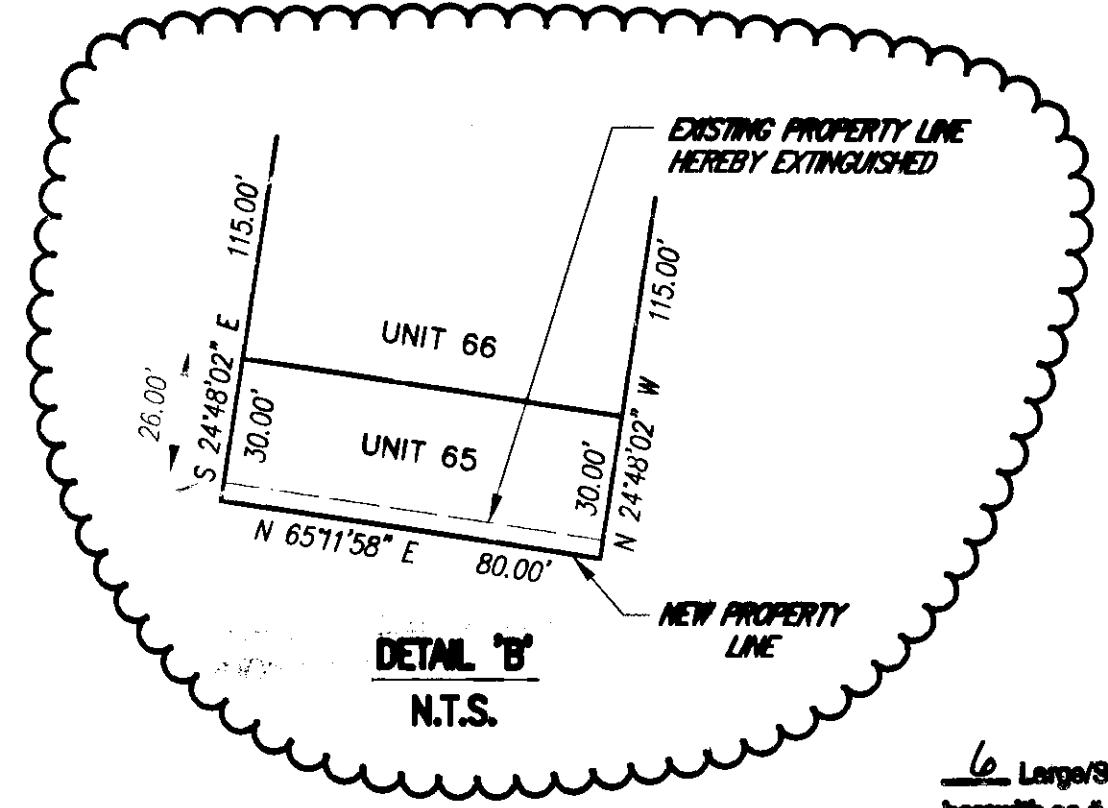
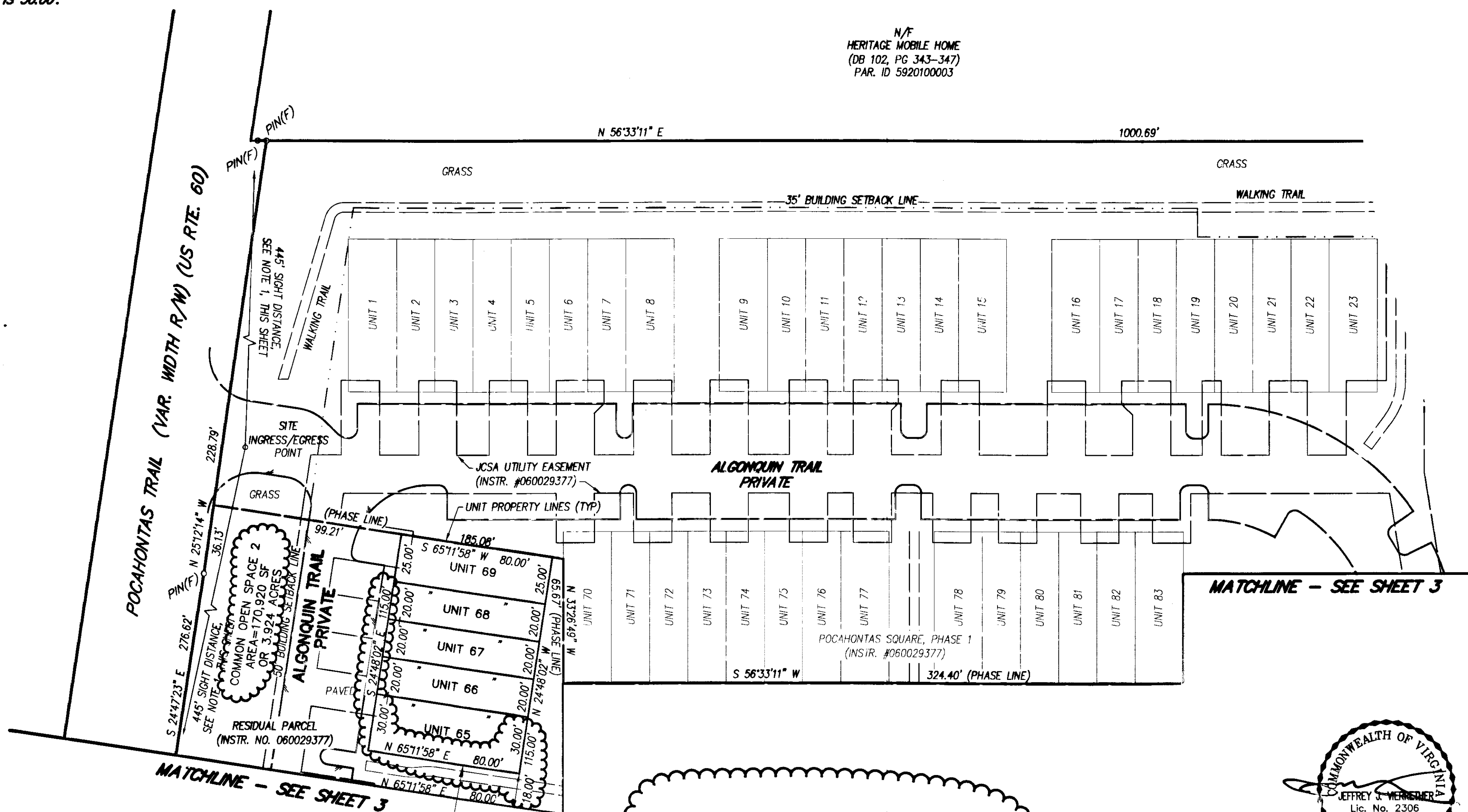
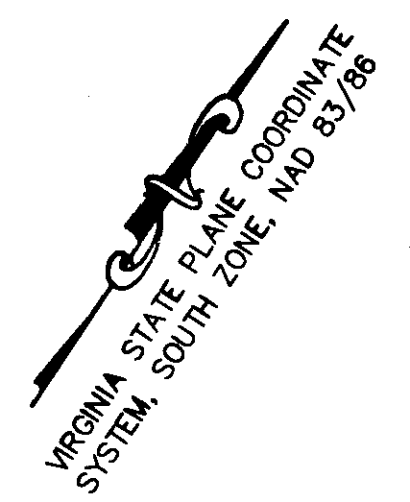
070021225

NOTE:  
1. 445' SITE DISTANCE SHOWN HEREON IS FOR INFORMATION PURPOSES ONLY AND DOES NOT CONSTITUTE AN EASEMENT.

REVISION NOTES:  
1. AREA OF COMMON OPEN SPACE 2 WAS PREVIOUSLY DEPICTED AS 3.929 ACRES. THE CORRECT AREA IS 3.924 ACRES.

2. THE LOT WIDTH FOR UNIT 65 WAS PREVIOUSLY DEPICTED AS 28.00'. THE CORRECT WIDTH IS 30.00'.

N/F  
HERITAGE MOBILE HOME  
(DB 102, PG 343-347)  
PAR. ID 5920100003



MATCHLINE - SEE SHEET 3

MATCHLINE - SEE SHEET 3

SEE DETAIL 'B', THIS SHEET



PLAT OF CORRECTION  
OF  
POCAHONTAS SQUARE, PHASE 2  
JAMES CITY COUNTY, VIRGINIA  
JULY 13, 2007



GRAPHIC SCALE  
1" = 40'

City of Williamsburg & County of James City  
Circuit Court: This PLAT was recorded on  
20 July 2007  
at 11:09 AM/PM PG 5 PG  
DOCUMENT # 070021225  
BETSY B. WOOLRIDGE, CLERK  
*Betsy B. Woolridge* Clerk

6 Large/Small Plat(s) Recorded  
Herewith as # 070021225

SEE SHEET 1 OF 6 FOR NOTES AND CERTIFICATES  
SEE SHEETS 5 & 6 OF 6 FOR WATERWORKS EASEMENT (CITY OF NEWPORT NEWS)

FB: CS 323, PG 25 & 32  
DRWN. BY CJS  
CHK'D. BY JJV DATE 07/13/07

JOB# 03066A  
SHEET 4 OF 6