

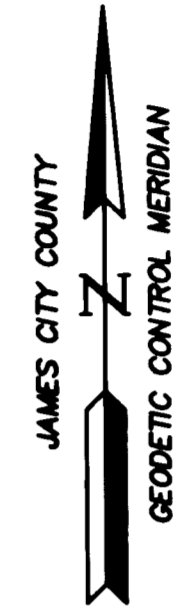
#060001803

MATCHLINE SHEETS 4 AND 5

N/F
PENINSULA COUNCIL BOY SCOUTS
TAX PARCEL (22-4) (1-7)
D.B. 98, PG. 477

N/F
RIPLEY AND SULENSKI
TAX PARCEL (31-2) (1-3)
LR 000016770

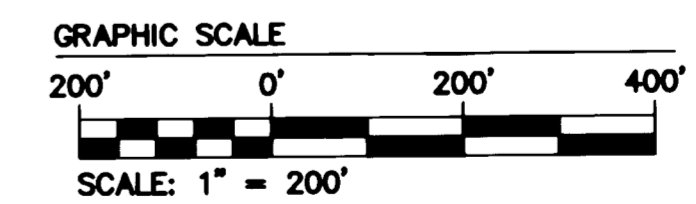
VIRGINIA ELECTRIC AND
POWER EASEMENT
D.B. 176, PG. 386
D.B. 183, PG. 116



PROJECT BOUNDARY


CENTERVILLE
ROAD
ROUTE 614

NOTE:
THE LINES SHOWN ON THIS MAP ARE NOT INTENDED TO BE
PROPERTY LINES AND ARE SHOWN ONLY TO DESIGNATE THE
PRESERVATION AREA. SOME OF THE RECORDED OPEN SPACES
ARE INCLUDED IN THIS TOTAL. THESE LINES SHOWN HEREON
MAY BE SUBJECT TO CHANGE BASED ON FUTURE
DEVELOPMENT.



10 Large/Small Plat(s) Recorded
herewith as # 060001803
BETSY B WOOLRIDGE, CLERK

S:\Jobs\888111L-Preservation Map and Exhibit-DEQ\dwg\Cad\MAP SHOWING PRESERVATION AREAS.dwg, 1/25/2006 9:45:12 AM, heb



5248 Olde Towne Road, Suite 1
Williamsburg, Virginia 23188
(757) 253-0040
Fax (757) 220-8994

MAP SHOWING PRESERVATION AREAS
LOCATED ON THE PROPERTY OWNED BY
COLONIAL HERITAGE
STONEHOUSE DISTRICT COUNTY OF JAMES CITY VIRGINIA

City of Williamsburg & County of James City			
Circuit Court: This PLAT was recorded on			
at 3:04 PM, PG			
DOCUMENT # 060001803			
BETSY B. WOOLRIDGE, CLERK			
<i>Betsy B Woolridge</i> Clerk			
No.	DATE	REVISION / COMMENT / NOTE	REVIEWED BY

Designed AES	Drawn AES
Scale 1"=200'	Date 03/16/2005
Project No. 8881-11L	
Drawing No. 2 of 10	