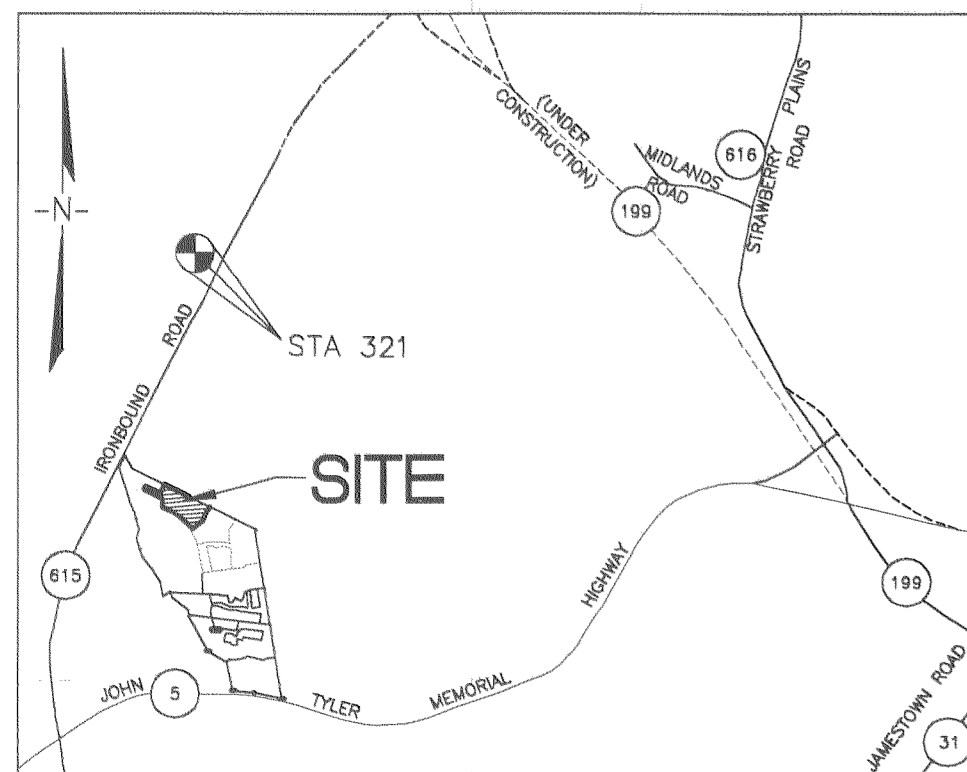
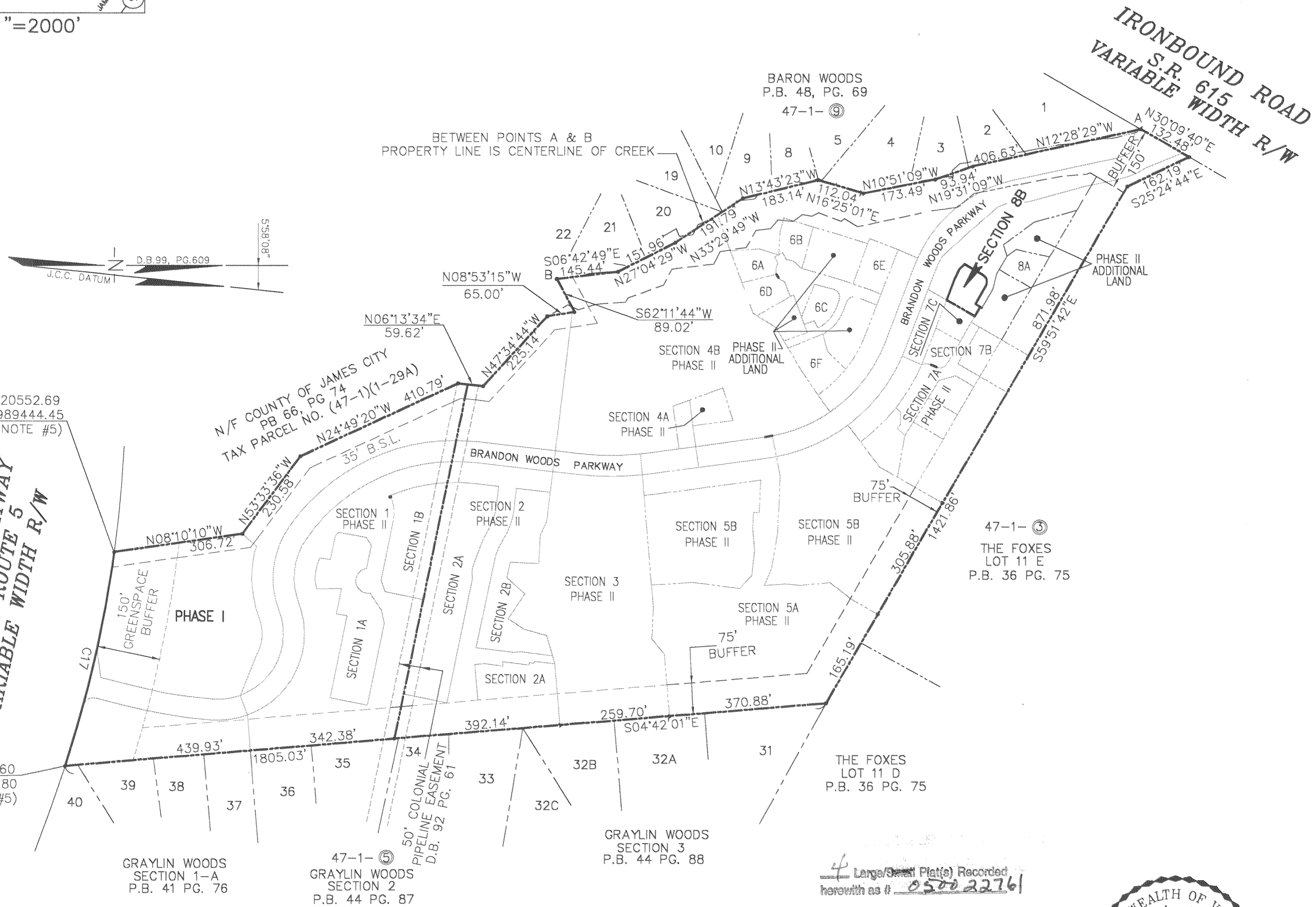


#050022761



VICINITY MAP 1"=2000'



N=3620552.69  
E=11989444.45  
(SEE NOTE #5)

N=3620489.60  
E=11989961.80  
(SEE NOTE #5)

CONDOMINIUM PLAT  
OF  
SECTION 8B  
(A PORTION OF PHASE II)  
BRANDON WOODS

JAMES CITY COUNTY, VIRGINIA  
SCALE: 1"=200' DATE: 9/19/05

SHEET 1 OF 4


**LANDMARK**  
**DESIGN GROUP**  
Engineers • Planners • Surveyors  
Landscape Architects • Environmental Consultants

4029 IRONBOUND ROAD SUITE 100  
WILLIAMSBURG, VA 23188  
TEL (757) 253-2975 FAX(757) 229-0049



4 Large Sheet Plat(s) Recorded  
herewith as # 050022761

City of Williamsburg & County of James City  
Circuit Court. This PLAT was recorded on  
23 September 2005  
at 3:18 AM/PM. PG. --  
DOCUMENT # 050022761  
BETSY B. WOOLRIDGE, CLERK



STATE OF VIRGINIA, COUNTY OF JAMES CITY

IN THE CLERK'S OFFICE OF THE CIRCUIT COURT THE PLAT  
SHOWN HEREON WAS PRESENTED AND ADMITTED TO RECORD  
23 September 2005 AS THE LAW DIRECTS.

TESTEE: BETSY B. WOOLRIDGE, CLERK  
By *Claudia A. Gubert*, Dep. Clerk  
DOCUMENT NO. 050022761

DRAWN BY: PF  
CHKD. BY: AST

PROJ. NO.: 1980074-000.75  
DWG. NO.: 16476W