

#050026993

CERTIFICATION OF SOURCE OF TITLE

THE PROPERTY SHOWN ON THIS PLAT WAS CONVEYED BY VAJACK, LLC, AND MASSIE CORPORATION TO COLONIAL HERITAGE LLC, A VIRGINIA LIMITED LIABILITY COMPANY BY DEED DATED JANUARY 2, 2003 AND RECORDED IN THE OFFICE OF THE CLERK OF THE CIRCUIT COURT OF THE COUNTY OF JAMES CITY AS INSTRUMENT NO. 030000330.

OWNER'S CERTIFICATE

THE SUBDIVISION SHOWN ON THIS PLAT IS WITH THE FREE CONSENT AND IN ACCORDANCE WITH THE DESIRE OF THE UNDERSIGNED OWNERS, PROPRIETORS AND OR TRUSTEES.

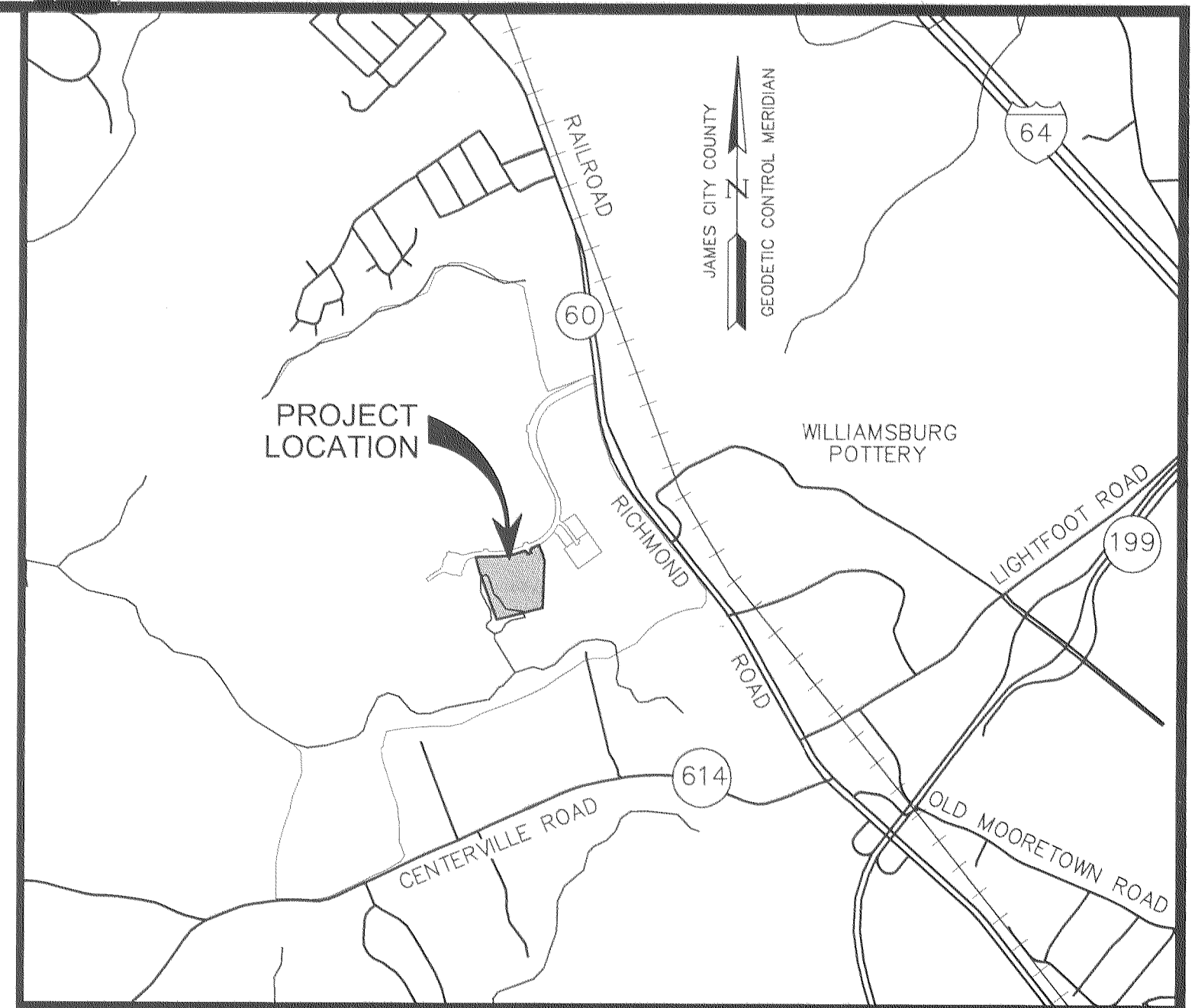
Donald C. Fink 9/15/05
 FOR COLONIAL HERITAGE LLC. DATE
 DONALD C. FINK
 PRINTED NAME

CERTIFICATE OF NOTARIZATION

STATE OF VIRGINIA
 CITY/COUNTY OF JAMES CITY, GWEN C. SCHATZMAN
 A NOTARY PUBLIC IN AND FOR THE CITY/COUNTY AND STATE AFORESAID, DO HEREBY CERTIFY THAT THE PERSON WHOSE NAME IS SIGNED TO THE FOREGOING WRITING HAS ACKNOWLEDGED THE SAME BEFORE ME IN THE CITY/COUNTY AFORESAID. GIVEN UNDER MY NAME THIS 15th DAY OF SEPTEMBER, 2005. MY COMMISSION EXPIRES 11/30/09.
Gwen C. Schatzman
 SIGNATURE

GENERAL NOTES:

- PROPERTY AS SHOWN IS A PORTION OF TAX MAP PARCEL #(24-3)(1-32).
- TAX MAP PARCEL #(24-3)(1-32) IS CURRENTLY ZONED "MU" - MIXED USE WITH PROFFERS.
- PARCELS ZONED "MU" ARE SUBJECT TO PROFFERS RECORDED IN THE OFFICE OF THE CLERK OF THE CIRCUIT COURT OF THE COUNTY OF JAMES CITY AS INSTRUMENT NO. 010022082.
- ALL LOTS ARE SERVED BY PUBLIC WATER AND SEWER.
- SETBACK REQUIREMENTS: AS SHOWN
- ALL UTILITIES SHALL BE PLACED UNDERGROUND IN ACCORDANCE WITH SECTION 19-33 OF THE JAMES CITY SUBDIVISION ORDINANCE.
- UNLESS OTHERWISE NOTED ALL DRAINAGE EASEMENTS ARE TO REMAIN PRIVATE.
- NEW MONUMENTS SHALL BE SET IN ACCORDANCE WITH SECTIONS 19-34 THRU 19-36 OF THE SUBDIVISION ORDINANCE.
- WETLANDS AND LAND WITHIN RESOURCE PROTECTION AREAS SHALL REMAIN IN A NATURAL UNDISTURBED STATE EXCEPT FOR THOSE ACTIVITIES PERMITTED BY SECTION 23-7 (C) OF THE COUNTY'S CHESAPEAKE BAY PRESERVATION ORDINANCE.
- JCSA SHALL BE GRANTED INGRESS/EGRESS AND MAINTENANCE EASEMENTS TO WATER AND SEWER LOCATED WITHIN PRIVATE RIGHT-OF-WAYS.
- ANY EXISTING, UNUSED WELLS SHALL BE ABANDONED IN ACCORDANCE WITH STATE PRIVATE WELL REGULATIONS AND JAMES CITY COUNTY CODE.
- IN ACCORDANCE WITH SECTION 19-14 OF THE SUBDIVISION ORDINANCE THE STREETS WITHIN THIS SUBDIVISION ARE PRIVATE AND SHALL NOT BE MAINTAINED BY THE VIRGINIA DEPARTMENT OF TRANSPORTATION OR JAMES CITY COUNTY.
- UTILITY EASEMENTS DENOTED AS "JCSA UTILITY EASEMENTS" ARE FOR THE EXCLUSIVE USE OF THE JCSA AND THE PROPERTY OWNER. OTHER UTILITY SERVICE PROVIDERS DESIRING TO USE THESE EASEMENTS WITH THE EXCEPTION OF PERPENDICULAR UTILITY CROSSINGS MUST OBTAIN AUTHORIZATION FOR ACCESS AND USE FROM THE JCSA AND THE PROPERTY OWNER. ADDITIONALLY, JCSA SHALL NOT BE HELD RESPONSIBLE FOR ANY DAMAGE TO IMPROVEMENTS WITHIN THIS EASEMENT, FROM ANY CAUSE.



LOCATION MAP

SCALE: 1" = 2000'

- THIS SUBDIVISION PLAN HAS BEEN REVIEWED AGAINST THE NATURAL RESOURCE INVENTORY IN ACCORDANCE WITH COLONIAL HERITAGE PROFFER #6. THE NATURAL RESOURCE INVENTORY RECOMMENDATIONS HAVE BEEN INCORPORATED INTO THESE DEVELOPMENT PLANS.
- THE PUBLIC UTILITY EASEMENTS AS SHOWN SHALL INCLUDE DOMINION VIRGINIA POWER, VERIZON VIRGINIA, INC. & JAMES CITY SERVICE AUTHORITY.

SURVEYOR'S CERTIFICATE

I HEREBY CERTIFY THAT TO THE BEST OF MY KNOWLEDGE AND BELIEF, THIS PLAT COMPLIES WITH ALL OF THE REQUIREMENTS OF THE BOARD OF SUPERVISORS AND ORDINANCES OF THE COUNTY OF JAMES CITY, VIRGINIA, REGARDING THE PLATTING OF SUBDIVISIONS WITHIN THE COUNTY.


G. T. Wilson, Jr. 5/6/05
 G. T. WILSON, JR., L.S. DATE

CERTIFICATE OF APPROVAL

THIS SUBDIVISION IS APPROVED BY THE UNDERSIGNED IN ACCORDANCE WITH EXISTING SUBDIVISION REGULATIONS AND MAY BE ADMITTED TO RECORD.


[Signature] 11/3/05
 SUBDIVISION AGENT OF DATE
 JAMES CITY COUNTY

STATE OF VIRGINIA
 CITY OF WILLIAMSBURG & COUNTY OF JAMES CITY CIRCUIT COURT. THIS 15 DAY OF November, 2005.
 THE PLAT SHOWN HEREON WAS PRESENTED AND ADMITTED TO THE RECORD AS THE LAW DIRECTS. ©
9:10 AM/PM
 INSTRUMENT # 050026993
 TESTE: Betsy B. Woolridge, Clerk 4 Large/Small Plat(s) Recorded
 BETSY B. WOOLRIDGE, CLERK herewith as # 050026993
By Claudia H. B. [Signature], Dep. Clerk



5248 Olde Towne Road, Suite 1
 Williamsburg, Virginia 23188
 (757) 253-0040
 Fax (757) 220-8994

PLAT OF SUBDIVISION
COLONIAL HERITAGE
 PHASE II, SECTION I LOTS 14-73
 PREPARED FOR COLONIAL HERITAGE LLC
 STONEHOUSE DISTRICT JAMES CITY COUNTY VIRGINIA



No.	DATE	REVISION / COMMENT / NOTE	BY
3	8/23/05	REVISED PER J.C.C. COMMENTS	AWT
2	8/16/05	CHANGED SIDE & REAR BUILDING SETBACKS FROM 3 FEET TO 5 FEET	AWT
1	6/22/05	REVISED PER J.C.C. COMMENTS	AWT

Designed	Drawn
HWP	AWT
Scale	Date
N/A	5/6/05
Project No.	
8881-21	
Drawing No.	
1 OF 4	