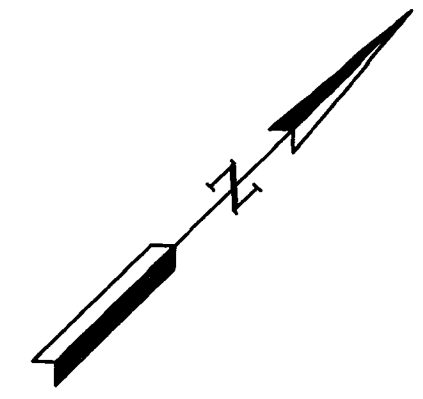
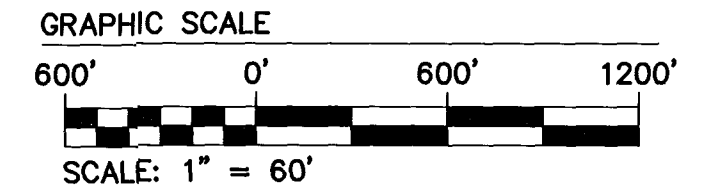
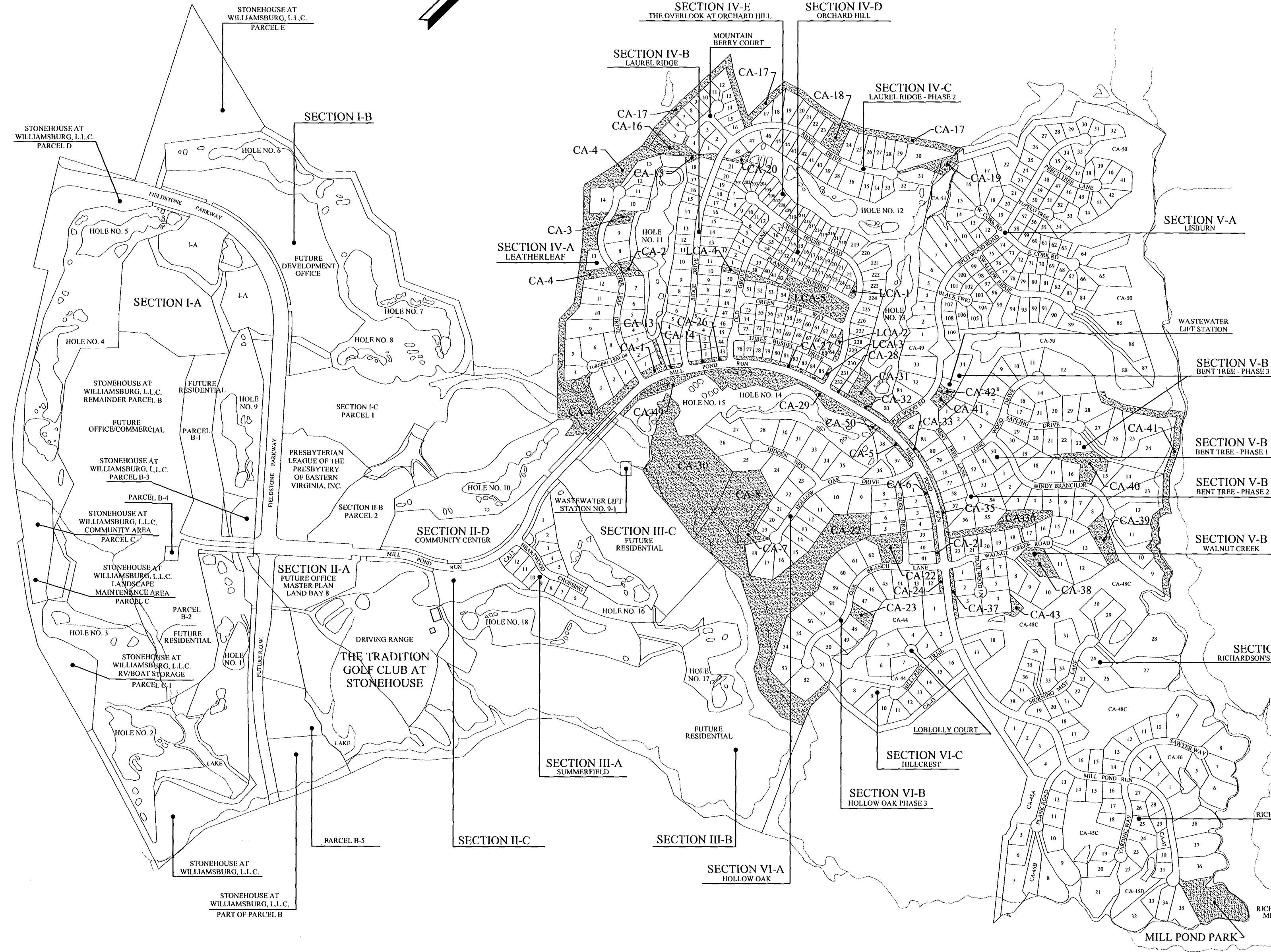



**STONEHOUSE**  
DEVELOPMENT AREA ONE,  
PHASE I



COMMON AREAS TO BE CONVEYED			
SECTION	COMMON AREA	ACRES	REFERENCE
MILL POND RUN	CA-49	0.9768	PLAT BOOK 90, PG. 12-15
	CA-50	0.1407	
SECTION IV-A, LEATHERLEAF	CA-1	0.4053	PLAT BOOK 67, PAGE 56-57
	CA-2	0.3833	
	CA-3	0.4067	
	CA-4	7.4249	
SECTION IV-B, LAUREL RIDGE	CA-13	0.0865	PLAT BOOK 74, PAGE 48-50
	CA-14	0.1236	
SECTION IV-C, LAUREL RIDGE, PHASE 2	CA-15	0.2195	PLAT BOOK 70, PAGE 90-93
	CA-16	0.8993	
	CA-17	3.9607	
	CA-18	0.7395	
	CA-19	0.6745	
	CA-20	0.1889	
SECTION IV-D, ORCHARD HILL, PHASE 1	LCA-1	0.1015	PLAT BOOK 70, PAGE 42-45
SECTION IV-D, ORCHARD HILL, PHASE 2	LCA-2	0.1891	PLAT BOOK 75, PAGE 36-39
	LCA-3	0.0781	
	LCA-4	0.1642	
	CA-26	0.0808	
	CA-27	0.5112	
CLUSTER PARK	CA-29	2.8754	PLAT BOOK 70, PAGE 99-100
	LCA-5	2.3825	
SECTION V-B, BENT TREE, PHASE 1	CA-31	0.8620	PLAT BOOK 78, PAGE 30-31
	CA-32	0.2800	
	CA-33	0.5780	
	CA-41	0.3240	
SECTION V-B, BENT TREE, PHASE 2	CA-35	0.2200	PLAT BOOK 82, PAGE 94-95
	CA-39	0.9700	
SECTION V-B, BENT TREE, PHASE 3	CA-40	1.2100	PLAT BOOK 83, PAGE 42-44
	CA-41	2.8100	
	CA-42	0.1700	
	CA-42	0.2400	
SECTION V-B, WALNUT CREEK	CA-36	1.7800	PLAT BOOK 82, PAGE 92-93
	CA-37	0.2700	
	CA-38	1.0000	
	CA-43	0.2400	
SECTION VI-A, HOLLOW OAK	CA-5	0.2805	PLAT BOOK 69, PAGE 69-70
	CA-6	0.3202	
	CA-7	0.6256	
	CA-8	5.8297	
SECTION VI-A, HOLLOW OAK, PHASE 2	CA-30	8.9058	PLAT BOOK 71, PAGE 75-76
	CA-21	0.1863	
SECTION VI-B, HOLLOW OAK, PHASE 3	CA-21	0.1863	PLAT BOOK 72, PAGE 69-72
	CA-22	11.9530	
	CA-23	0.4632	
	CA-24	0.1257	
SECTION VII-A, RICHARDSON'S MILL SECTION 1	MILL POND PARK	2.76	PLAT BOOK 89, PAGE 29-33
TOTAL	46 PARCELS	65.06	



AWT 05.02.03-13:59 9028-17 MAP OF CONVEYANCE.dwg



5248 Olde Towne Road, Suite 1  
Williamsburg, Virginia 23188  
(757) 253-0040  
Fax (757) 220-8994

MAP OF CONVEYANCE  
FOR  
STONEHOUSE DEVELOPMENT COMPANY, L.L.C.

**STONEHOUSE**

STONEHOUSE DISTRICT JAMES CITY COUNTY VIRGINIA



No.	DATE	REVISION / COMMENT / NOTE	BY

City of Williamsburg & County of James City  
Circuit Court: This PLAT was recorded on  
30 May 2003  
at 3:27 AM/PM, PB 190 PG 43  
DOCUMENT # 030016010  
BETSY B. WOOLRIDGE, CLERK  
Betsy B. Woolridge Clerk

Designed AES	Drawn AWT
Scale 1" = 600'	Date 5/2/03
Project No. 9028-17	
Drawing No. 1 OF 1	